Section 22 Connecticut

Appendix P

Connecticut Coastal Structures Inventory Study - Phase III

January 1990

US Army Corps
of Engineers
New England Division

REPORT DOCUMENTATION PAGE

Form Approved
OMB No. 0704-0188

Public reporting burden for this collection of information is estimated to average 1 hour per response, including the time for reviewing instructions, searching existing data sources, gathering and maintaining the data needed, and completing and reviewing the collection of information. Send comments regarding this burden estimate or any other aspect of this collection of information, including suggestions for reducing this burden, to Washington Headquarters Services, Directorate for Information Operations and Reports, 1215 Jefferson Davis Highway, Suite 1204, Arlington, VA 22202-4302, and to the Office of Management and Budget, Paperwork Reduction Project (0704-0188), Washington, DC 20503.

1. AGENCY USE ONLY (Leave blank)

2. REPORT DATE
January 1990

3. REPORT TYPE AND DATES COVERED
Section 22

4. TITLE AND SUBTITLE
Section 22, Connecticut Coastal Structures Inventory Study, Phase III, Appendix P, Sherwood Point Quadrangle, Records of Structures With Photographs

5. FUNDING NUMBERS

6. AUTHOR(S)
U.S. Army Corps of Engineers
New England Division

7. PERFORMING ORGANIZATION NAME(S) AND ADDRESS(ES)
U.S. Army Corps of Engineers, New England Division
424 Trapelo Road
Waltham, MA 02254-9149

8. PERFORMING ORGANIZATION REPORT NUMBER

9. SPONSORING/MONITORING AGENCY NAME(S) AND ADDRESS(ES)
Connecticut Department of Environmental Protection
Coastal Resources Management Division

10. SPONSORING/MONITORING AGENCY REPORT NUMBER

11. SUPPLEMENTARY NOTES

12a. DISTRIBUTION/AVAILABILITY STATEMENT
Approved for public release
Distribution is unlimited

12b. DISTRIBUTION CODE

13. ABSTRACT (Maximum 200 words)

This Appendix P report contains data gathered during Phase III of the ongoing project to inventory erosion and flood control structures on the northern shore of Long Island Sound within the statutory boundaries of the State of Connecticut. Included are the record of information on each structure and photographs for each structure.

14. SUBJECT TERMS
Sherwood Point Quadrangle; coastal regions; structures

15. NUMBER OF PAGES
194

16. PRICE CODE

17. SECURITY CLASSIFICATION OF REPORT
Unclassified

18. SECURITY CLASSIFICATION OF THIS PAGE
Unclassified

19. SECURITY CLASSIFICATION OF ABSTRACT
Unclassified

20. LIMITATION OF ABSTRACT

GENERAL INSTRUCTIONS FOR COMPLETING SF 298

The Report Documentation Page (RDP) is used in announcing and cataloging reports. It is important that this information be consistent with the rest of the report, particularly the cover and title page. Instructions for filling in each block of the form follow. It is important to ***stay within the lines*** to meet ***optical scanning requirements***.

Block 1. Agency Use Only *(Leave blank)*.

Block 2. Report Date. Full publication date including day, month, and year, if available (e.g. 1 Jan 88). Must cite at least the year.

Block 3. Type of Report and Dates Covered. State whether report is interim, final, etc. If applicable, enter inclusive report dates (e.g. 10 Jun 87 - 30 Jun 88).

Block 4. Title and Subtitle. A title is taken from the part of the report that provides the most meaningful and complete information. When a report is prepared in more than one volume, repeat the primary title, add volume number, and include subtitle for the specific volume. On classified documents enter the title classification in parentheses.

Block 5. Funding Numbers. To include contract and grant numbers; may include program element number(s), project number(s), task number(s), and work unit number(s). Use the following labels:

C	- Contract	PR	- Project
G	- Grant	TA	- Task
PE	- Program Element	WU	- Work Unit Accession No.

Block 6. Author(s). Name(s) of person(s) responsible for writing the report, performing the research, or credited with the content of the report. If editor or compiler, this should follow the name(s).

Block 7. Performing Organization Name(s) and Address(es). Self-explanatory.

Block 8. Performing Organization Report Number. Enter the unique alphanumeric report number(s) assigned by the organization performing the report.

Block 9. Sponsoring/Monitoring Agency Name(s) and Address(es). Self-explanatory.

Block 10. Sponsoring/Monitoring Agency Report Number. *(If known)*

Block 11. Supplementary Notes. Enter information not included elsewhere such as: Prepared in cooperation with...; Trans. of...; To be published in.... When a report is revised, include a statement whether the new report supersedes or supplements the older report.

Block 12a. Distribution/Availability Statement. Denotes public availability or limitations. Cite any availability to the public. Enter additional limitations or special markings in all capitals (e.g. NOFORN, REL, ITAR).

- DOD - See DoDD 5230.24, "Distribution Statements on Technical Documents."
- DOE - See authorities.
- NASA - See Handbook NHB 2200.2.
- NTIS - Leave blank.

Block 12b. Distribution Code.

- DOD - Leave blank.
- DOE - Enter DOE distribution categories from the Standard Distribution for Unclassified Scientific and Technical Reports.
- NASA - Leave blank.
- NTIS - Leave blank.

Block 13. Abstract. Include a brief *(Maximum 200 words)* factual summary of the most significant information contained in the report.

Block 14. Subject Terms. Keywords or phrases identifying major subjects in the report.

Block 15. Number of Pages. Enter the total number of pages.

Block 16. Price Code. Enter appropriate price code *(NTIS only)*.

Blocks 17. - 19. Security Classifications. Self-explanatory. Enter U.S. Security Classification in accordance with U.S. Security Regulations (i.e., UNCLASSIFIED). If form contains classified information, stamp classification on the top and bottom of the page.

Block 20. Limitation of Abstract. This block must be completed to assign a limitation to the abstract. Enter either UL (unlimited) or SAR (same as report). An entry in this block is necessary if the abstract is to be limited. If blank, the abstract is assumed to be unlimited.

SECTION 22
CONNECTICUT COASTAL STRUCTURES INVENTORY STUDY
PHASE III

APPENDIX P
SHERWOOD POINT QUADRANGLE

RECORDS OF STRUCTURES WITH PHOTOGRAPHS

DEPARTMENT OF THE ARMY
NEW ENGLAND DIVISION, CORPS OF ENGINEERS
WALTHAM, MASSACHUSETTS

INVENTORY NUMBER: 1.00

QUAD : SHERWOOD PT.
ADDRESS: 1389 FAIRFIELD BCH RD
TOWN : FAIRFIELD STATE : CT
COUNTY : FAIRFIELD

- STRUCTURAL INVESTIGATIONS -

TYPE OF STRUCTURE: SEAWALL CONDITION: FAIR
MAIN FUNCTION : SEPARATES LAND AND WATER, PREVENTS EROSION AND FLO
MATERIAL : WOOD

DESCRIPTION

L(FT)= INDETERMINATE
W(FT)= 1
H(FT ABOVE MHW)= 5

INSPECTION DATE : 06/21/89 INSPECTION TIME: 1715

- LAND CLASSIFICATION -

PERMIT NUMBER: 0
OWNER'S NAME : PRIVATE
ACCESS : PRIVATE
LAND USE : RESIDENTIAL

- PHOTOS -

#1 ROLL 103 NEG#20 LOOKING NORTHWEST
#2
#3
#4
#5

COMMENTS

INVENTORY NUMBER: 2.00

QUAD : SHERWOOD PT.
ADDRESS: 1459 FAIRFIELD BCH RD
TOWN : FAIRFIELD STATE : CT
COUNTY : FAIRFIELD

- STRUCTURAL INVESTIGATIONS -

TYPE OF STRUCTURE: GROIN CONDITION: GOOD
MAIN FUNCTION : TRAPS LITTORAL DRIFT, RETARDS SHORE ERESION
MATERIAL : STONE BLOCKS

DESCRIPTION

L(FT)= 200
W(FT)= 20
H(FT ABOVE MHW)= 0

INSPECTION DATE : 06/21/89 INSPECTION TIME: 1720

- LAND CLASSIFICATION -

PERMIT NUMBER: 0
OWNER'S NAME : PUBLIC
ACCESS : PRIVATE
LAND USE : RESIDENTIAL

- PHOTOS -

#1 ROLL 103 NEG#21 LOOKING SOUTH
#2
#3
#4
#5

COMMENTS

PROBABLY CLOSE TO 350FT LONG INCLUDING THE PART COVERED BY SAND DUNES.

INVENTORY NUMBER: 3.00

QUAD : SHERWOOD PT.
ADDRESS: 1459-1495FAIRFIELD BCH RD
TOWN : FAIRFIELD STATE : CT
COUNTY : FAIRFIELD

- STRUCTURAL INVESTIGATIONS -

TYPE OF STRUCTURE: SEAWALL CONDITION: GOOD
MAIN FUNCTION : SEPARATES LAND AND WATER, PREVENTS EROSION AND FLO
MATERIAL : CONCRETE

DESCRIPTION

L(FT)= 225
W(FT)= 1
H(FT ABOVE MHW)= 4-5

INSPECTION DATE : 06/21/89 INSPECTION TIME: 1730

- LAND CLASSIFICATION -

PERMIT NUMBER: 0
OWNER'S NAME : PRIVATE
ACCESS : PRIVATE
LAND USE : RESIDENTIAL

- PHOTOS -

#1 ROLL 103 NEG#22 LOOKING WEST
#2 ROLL 103 NEG#23 LOOKING EAST, LAST HOUSE-EXTRA FOOT OF WOOD
#3
#4
#5

COMMENTS

BEHIND SAND DUNES AT THIS PART OF THE BEACH.

INVENTORY NUMBER: 4.00

QUAD : SHERWOOD PT.
ADDRESS: 1505 FAIRFIELD BCH RD
TOWN : FAIRFIELD STATE : CT
COUNTY : FAIRFIELD

- STRUCTURAL INVESTIGATIONS -

TYPE OF STRUCTURE: SEAWALL CONDITION: GOOD
MAIN FUNCTION : SEPARATES LAND AND WATER, PREVENTS EROSION AND FLO
MATERIAL : CONCRETE

DESCRIPTION

L(FT)= 50
W(FT)= 1
H(FTABOVE MHW)= 4-5

INSPECTION DATE : 06/21/89 INSPECTION TIME: 1735

- LAND CLASSIFICATION -

PERMIT NUMBER: 0
OWNER'S NAME : PRIVATE
ACCESS : PRIVATE
LAND USE : RESIDENTIAL

- PHOTOS -

#1 ROLL 103 NEG#24 LOOKING WEST
#2
#3
#4
#5

COMMENTS

INVENTORY NUMBER: 5.00

QUAD : SHERWOOD PT.
ADDRESS: 1641 FAIRFIELD BCH RD
TOWN : FAIRFIELD STATE : CT
COUNTY : FAIRFIELD

- STRUCTURAL INVESTIGATIONS -

TYPE OF STRUCTURE: GROIN CONDITION: GOOD
MAIN FUNCTION : TRAPS LITTORAL DRIFT, RETARDS SHORE EROSION
MATERIAL : STONE BLOCKS

DESCRIPTION

L(FT)= 280
W(FT)= 20
H(FT ABOVE MHW)= 0 TO 2-3 FT

INSPECTION DATE : 06/21/89 INSPECTION TIME: 1745

- LAND CLASSIFICATION -

PERMIT NUMBER: 0
OWNER'S NAME : PUBLIC
ACCESS : PRIVATE
LAND USE : RESIDENTIAL

- PHOTOS -

#1 ROLL 104 NEG#1 LOOKING SOUTHEAST
#2
#3
#4
#5

COMMENTS

POSSIBLY LONGER, FIRST PART IS BURIED BY SAND

INVENTORY NUMBER: 6.00

QUAD : SHERWOOD PT.
ADDRESS: 1641-1649FAIRFIELD BCH RD
TOWN : FAIRFIELD STATE : CT
COUNTY : FAIRFIELD

- STRUCTURAL INVESTIGATIONS -

TYPE OF STRUCTURE: SEAWALL CONDITION: GOOD
MAIN FUNCTION : SEPARATES LAND AND WATER, PREVENTS EROSION AND FLO
MATERIAL : CEMENT BLOCKS

DESCRIPTION

L(FT)= 130
W(FT)= 1
H(FT ABOVE MHW)= 5

INSPECTION DATE : 06/21/89 INSPECTION TIME: 1755

- LAND CLASSIFICATION -

PERMIT NUMBER: 0
OWNER'S NAME : PRIVATE
ACCESS : PRIVATE
LAND USE : RESIDENTIAL

- PHOTOS -

#1 ROLL 104 NEG#2 LOOKING NORTHEAST
#2
#3
#4
#5

COMMENTS

SMALL BREAK BETWEEN THE TWO HOUSES

INVENTORY NUMBER: 7.00

QUAD : SHERWOOD PT.
ADDRESS: 1657 FAIRFIELD BCH RD
TOWN : FAIRFIELD STATE : CT
COUNTY : FAIRFIELD

- STRUCTURAL INVESTIGATIONS -

TYPE OF STRUCTURE: SEAWALL CONDITION: GOOD
MAIN FUNCTION : SEPARATES LAND AND WATER, PREVENTS EROSION AND FLO
MATERIAL : WOOD

DESCRIPTION

L(FT)= 60
W(FT)= NOT APPLICABLE
H(FT ABOVE MHW)=5

INSPECTION DATE : 06/22/89 INSPECTION TIME: 845

- LAND CLASSIFICATION -

PERMIT NUMBER: 0
OWNER'S NAME : PRIVATE
ACCESS : PRIVATE
LAND USE : RESIDENTIAL

- PHOTOS -

#1 ROLL 104 NEG#3 LOOKING WEST
#2
#3
#4
#5

COMMENTS

TOPPED WITH 6in OF CONCRETE

INVENTORY NUMBER: 8.00

QUAD : SHERWOOD PT.
ADDRESS: 1657 FAIRFIELD BCH RD
TOWN : FAIRFIELD STATE : CT
COUNTY : FAIRFIELD

- STRUCTURAL INVESTIGATIONS -

TYPE OF STRUCTURE: GROINS (2) CONDITION: FAIR (?)
MAIN FUNCTION : TRAPS LITTORAL DRIFT, RETARDS SHORE EROSION
MATERIAL : TIMBER PILE

DESCRIPTION

L(FT)= UNATTAINABLE
W(FT)= 1
H(FT ABOVE MHW)= 0

INSPECTION DATE : 06/21/89 INSPECTION TIME: 850

- LAND CLASSIFICATION -

PERMIT NUMBER: 0
OWNER'S NAME : PRIVATE
ACCESS : PRIVATE
LAND USE : RESIDENTIAL

- PHOTOS -

#1 ROLL 104 NEG#4 LOOKING WEST
#2
#3
#4
#5

COMMENTS

BURIED GROINS

INVENTORY NUMBER: 9.00

QUAD : SHERWOOD PT.
ADDRESS: 1671-1699FAIRFIELD BCH RD
TOWN : FAIRFIELD STATE : CT
COUNTY : FAIRFIELD

- STRUCTURAL INVESTIGATIONS -

TYPE OF STRUCTURE: SEAWALL CONDITION: FAIR
MAIN FUNCTION : SEPARATES LAND AND WATER, PREVENTS EROSION AND FLO
MATERIAL : WOOD/CONCRETE

DESCRIPTION

L(FT)= 175
W(FT)= 1 (WHERE APPLICABLE)
H(FT ABOVE MHW)= 5

INSPECTION DATE : 06/22/89 INSPECTION TIME: 855

- LAND CLASSIFICATION -

PERMIT NUMBER: 0
OWNER'S NAME : PRIVATE
ACCESS : PRIVATE
LAND USE : RESIDENTIAL

- PHOTOS -

#1 ROLL 104 NEG#5 LOOKING SOUTHWEST
#2 ROLL 104 NEG#6 LOOKING NORTHEAST
#3
#4
#5

COMMENTS

FIRST HOUSE-CONCRETE, SECOND HOUSE-WOOD,THIRD HOUSE-CONCRETE

INVENTORY NUMBER: 10.00

QUAD : SHERWOOD PT.
ADDRESS: 1761-1773FAIRFIELD BCH RD
TOWN : FAIRFIELD STATE : CT
COUNTY : FAIRFIELD

- STRUCTURAL INVESTIGATIONS -

TYPE OF STRUCTURE: SEAWALL CONDITION: GOOD
MAIN FUNCTION : SEPARATES LAND AND WATER, PREVENTS EROSION AND FLO
MATERIAL : CONCRETE

DESCRIPTION

L(FT)= 110
W(FT)= 1
H(FT ABOVE MHW)= 5

INSPECTION DATE : 06/22/89 INSPECTION TIME: 900

- LAND CLASSIFICATION -

PERMIT NUMBER: 0
OWNER'S NAME : PRIVATE
ACCESS : PRIVATE
LAND USE : RESIDENTIAL

- PHOTOS -

#1 ROLL 104 NEG#7 LOOKING SOUTHWEST
#2 ROLL 104 NEG#8 LOOKING NORTHEAST
#3
#4
#5

COMMENTS

THE WALL EXTENDS BURIED IN FRONT OF THE NEXT HOUSE

INVENTORY NUMBER: 11.00

QUAD : SHERWOOD PT.
ADDRESS: 1791 FAIRFIELD BCH RD
TOWN : FAIRFIELD STATE : CT
COUNTY : FAIRFIELD

- STRUCTURAL INVESTIGATIONS -

TYPE OF STRUCTURE: SEAWALL CONDITION: GOOD
MAIN FUNCTION : SEPARATES LAND AND WATER, PREVENTS EROSION AND FLO
MATERIAL : WOOD

DESCRIPTION

L(FT)= 95
W(FT)= 1
H(FT ABOVE MHW)= 7

INSPECTION DATE : 06/22/89 INSPECTION TIME: 905

- LAND CLASSIFICATION -

PERMIT NUMBER: 0
OWNER'S NAME : PRIVATE
ACCESS : PRIVATE
LAND USE : RESIDENTIAL

- PHOTOS -

#1 ROLL 104 NEG#9 LOOKING SOUTHWEST
#2
#3
#4
#5

COMMENTS

INVENTORY NUMBER: 12.00

QUAD : SHERWOOD PT.
ADDRESS: 1803 FAIRIELD BCH RD
TOWN : FAIRFIELD STATE : CT
COUNTY : FAIRFIELD

- STRUCTURAL INVESTIGATIONS -

TYPE OF STRUCTURE: SEAWALL CONDITION: GOOD
MAIN FUNCTION : SEPARATES LAND AND WATER, PREVENTS EROSION AND FLO
MATERIAL : WOOD

DESCRIPTION

L(FT)= 55
W(FT)= 1
H(FT ABOVE MHW)= 7.5

INSPECTION DATE : 06/22/89 INSPECTION TIME: 915

- LAND CLASSIFICATION -

PERMIT NUMBER: 0
OWNER'S NAME : PRIVATE
ACCESS : PRIVATE
LAND USE : RESIDENTIAL

- PHOTOS -

#1 ROLL 104 NEG#10 LOOKING SOUTHWEST
#2
#3
#4
#5

COMMENTS

INVENTORY NUMBER: 13.00

QUAD : SHERWOOD PT.
ADDRESS: 1811 FAIRFIELD BCH RD
TOWN : FAIRFIELD STATE : CT
COUNTY : FAIRFIELD

- STRUCTURAL INVESTIGATIONS -

TYPE OF STRUCTURE: GROIN CONDITION: GOOD
MAIN FUNCTION : TRAPS LITTORAL DRIFT, RETARDS SHORE EROSION
MATERIAL : STONE BLOCKS

DESCRIPTION

L(FT)= 200
W(FT)= 20
H(FT ABOVE MHW)= 0 TO 2-3

INSPECTION DATE : 06/22/89 INSPECTION TIME: 920

- LAND CLASSIFICATION -

PERMIT NUMBER: 0
OWNER'S NAME : PUBLIC
ACCESS : PRIVATE
LAND USE : RESIDENTIAL

- PHOTOS -

#1 ROLL 104 NEG#11 LOOKING EAST
#2
#3
#4
#5

COMMENTS

BACK BURIED BY SAND DUNES

INVENTORY NUMBER: 14.00

QUAD : SHERWOOD PT.
ADDRESS: 1839-1871FAIRFIELD BCH RD
TOWN : FAIRFIELD STATE : CT
COUNTY : FAIRFIELD

- STRUCTURAL INVESTIGATIONS -

TYPE OF STRUCTURE: SEAWALL CONDITION: GOOD
MAIN FUNCTION : SEPARATES LAND AND WATER, PREVENTS EROSION AND FLO
MATERIAL : CONCRETE

DESCRIPTION

L(FT)= 240
W(FT)= 1
H(FT ABOVE MHW)= 3

INSPECTION DATE : 06/22/89 INSPECTION TIME: 925

- LAND CLASSIFICATION -

PERMIT NUMBER: 0
OWNER'S NAME : PRIVATE
ACCESS : PRIVATE
LAND USE : RESIDENTIAL

- PHOTOS -

#1 ROLL 104 NEG#12 LOOKING SOUTHWEST
#2 ROLL 104 NEG#13 LOOKING NORTHEAST
#3
#4
#5

COMMENTS

INVENTORY NUMBER: 15.00

QUAD : SHERWOOD PT.
ADDRESS: 1883-1907FAIRFIELD BCH RD
TOWN : FAIRFIELD STATE : CT
COUNTY : FAIRFIELD

- STRUCTURAL INVESTIGATIONS -

TYPE OF STRUCTURE: SEAWALL CONDITION: GOOD
MAIN FUNCTION : SEPARATES LAND AND WATER, PREVENTS EROSION AND FLO
MATERIAL : CONCRETE

DESCRIPTION

L(FT)= 240
W(FT)= NOT APPLICABLE
H(FT)= 3

INSPECTION DATE : 06/22/89 INSPECTION TIME: 930

- LAND CLASSIFICATION -

PERMIT NUMBER: 0
OWNER'S NAME : PRIVATE
ACCESS : PRIVATE
LAND USE : RESIDENTIAL

- PHOTOS -

#1 ROLL 104 NEG#14 LOOKING NORTHEAST
#2 ROLL 104 NEG#15 LOOKING SOUTHWEST
#3
#4
#5

COMMENTS

MOSTLY BURIED IN SAND

INVENTORY NUMBER: 16.00

QUAD : SHERWOOD PT.
ADDRESS: 1931-1939FAIRFIELD BCH RD
TOWN : FAIRFIELD STATE : CT
COUNTY : FAIRFIELD

- STRUCTURAL INVESTIGATIONS -

TYPE OF STRUCTURE: SEAWALL CONDITION: POOR
MAIN FUNCTION : SEPARATES LAND AND WATER, PREVENTS EROSION AND FLO
MATERIAL : CONCRETE

DESCRIPTION

L(FT)= 125
W(FT)= 2 (WHERE APPLICABLE)
H(FT ABOVE MHW)= 4

INSPECTION DATE : 06/22/89 INSPECTION TIME: 935

- LAND CLASSIFICATION -

PERMIT NUMBER: 0
OWNER'S NAME : PRIVATE
ACCESS : PRIVATE
LAND USE : RESIDENTIAL

- PHOTOS -

#1 ROLL 104 NEG#16 LOOKING SOUTHWEST
#2
#3
#4
#5

COMMENTS

EXTENDS UNDER SAND

INVENTORY NUMBER: 17.00

QUAD : SHERWOOD PT.
ADDRESS: 1973-1999FAIRFIELD BCH RD
TOWN : FAIRFIELD STATE : CT
COUNTY : FAIRFIELD

- STRUCTURAL INVESTIGATIONS -

TYPE OF STRUCTURE: SEAWALL CONDITION: GOOD
MAIN FUNCTION : SEPARATES LAND AND WATER, PREVENTS EROSION AND FLO
MATERIAL : WOOD

DESCRIPTION

L(FT)=185
W(FT)= INDETERMINATE
H(FT ABOVE MHW)= 4

INSPECTION DATE : 06/22/89 INSPECTION TIME: 940

- LAND CLASSIFICATION -

PERMIT NUMBER: 0
OWNER'S NAME : PRIVATE
ACCESS : PRIVATE
LAND USE : RESIDENTIAL

- PHOTOS -

#1 ROLL 104 NEG#17 LOOKING SOUTHWEST
#2
#3
#4
#5

COMMENTS

WHAT'S VISIBLE IS IN GOOD CONDITION.PARTS ARE TOPPED BY CONCRETE FOR PATIOS.

INVENTORY NUMBER: 18.00

QUAD : SHERWOOD PT.
ADDRESS: 2015 FAIRFIELD BCH RD
TOWN : FAIRFIELD STATE : CT
COUNTY : FAIRFIELD

- STRUCTURAL INVESTIGATIONS -

TYPE OF STRUCTURE: GROIN CONDITION: GOOD
MAIN FUNCTION : TRAPS LITTORAL DRIFT, RETARDS SHORE EROSION
MATERIAL : STONE BLOCKS

DESCRIPTION

L(FT)= 350
W(FT)= 25
H(FT ABOVE MHW)= 0-5

INSPECTION DATE : 06/22/89 INSPECTION TIME: 950

- LAND CLASSIFICATION -

PERMIT NUMBER: 0
OWNER'S NAME : PUBLIC
ACCESS : PRIVATE
LAND USE : RESIDENTIAL

- PHOTOS -

#1 ROLL 104 18 LOOKING SOUTHEAST
#2
#3
#4
#5

COMMENTS

INVENTORY NUMBER: 19.00

QUAD : SHERWOOD PT.
ADDRESS: 2029-2063FAIRFIELD BCH RD
TOWN : FAIRFIELD STATE : CT
COUNTY : FAIRFIELD

- STRUCTURAL INVESTIGATIONS -

TYPE OF STRUCTURE: SEAWALL CONDITION: GOOD
MAIN FUNCTION : SEPARATES LAND AND WATER, PREVENTS EROSION AND FLO
MATERIAL : WOOD

DESCRIPTION

L(FT)= 160
W(FT)= 1-1.5
H(FT ABOVE MHW)= 5-7

INSPECTION DATE : 06/22/89 INSPECTION TIME: 1000

- LAND CLASSIFICATION -

PERMIT NUMBER: 0
OWNER'S NAME : PRIVATE
ACCESS : PRIVATE
LAND USE : RESIDENTIAL

- PHOTOS -

#1 ROLL 104 NEG#19 LOOKING NORTHWEST (ALL)
#2 ROLL 104 NEG#20 LOOKING NORTHWEST (ZOOM)
#3
#4
#5

COMMENTS

INVENTORY NUMBER: 20.00

QUAD : SHERWOOD PT.
ADDRESS: 2073-2101FAIRFIELD BCH RD
TOWN : FAIRFIELD STATE : CT
COUNTY : FAIRFIELD

- STRUCTURAL INVESTIGATIONS -

TYPE OF STRUCTURE: SEAWALL CONDITION: GOOD
MAIN FUNCTION : SEPARATES LAND AND WATER,PREVENTS EROSION AND FLOO
MATERIAL : STONE IN CEMENT

DESCRIPTION

L(FT)= 210
W(FT)= NOT APPLICABLE
H(FT ABOVE MHW)= 4-6 (4 AT FAR END)

INSPECTION DATE : 06/22/89 INSPECTION TIME: 1000

- LAND CLASSIFICATION -

PERMIT NUMBER: 0
OWNER'S NAME : PRIVATE
ACCESS : PRIVATE
LAND USE : RESIDENTIAL

- PHOTOS -

#1 ROLL 104 NEG#21 LOOKING SOUTHWEST
#2
#3
#4
#5

COMMENTS

INVENTORY NUMBER: 21.00

QUAD : SHERWOOD PT.
ADDRESS: 2115 FAIRFIELD BCH RD
TOWN : FAIRFIELD STATE : CT
COUNTY : FAIRFIELD

- STRUCTURAL INVESTIGATIONS -

TYPE OF STRUCTURE: SEAWALL CONDITION: POOR
MAIN FUNCTION : SEPARATES LAND AND WATER,PREVENTS EROSION AND FLOO
MATERIAL : TIMBER PILE

DESCRIPTION

L(FT)= 80
W(FT)= 0.5
H(FT ABOVE MHW)=4

INSPECTION DATE : 06/22/89 INSPECTION TIME: 1005

- LAND CLASSIFICATION -

PERMIT NUMBER: 0
OWNER'S NAME : PRIVATE
ACCESS : PRIVATE
LAND USE : RESIDENTIAL

- PHOTOS -

#1 ROLL 104 NEG#22 LOOKING SOUTHWEST
#2
#3
#4
#5

COMMENTS

INVENTORY NUMBER: 22.00

QUAD : SHERWOOD PT.
ADDRESS: 2117 FAIRFIELD BCH RD
TOWN : FAIRFIELD STATE : CT
COUNTY : FAIRFIELD

- STRUCTURAL INVESTIGATIONS -

TYPE OF STRUCTURE: GROIN CONDITION: GOOD
MAIN FUNCTION : TRAPS LITTORAL DRIFT, RETARDS SHORE EROSION
MATERIAL : STONE BLOCKS

DESCRIPTION

L(FT)= 310
W(FT)= 25
H(FT ABOVE MHW)= 0-3

INSPECTION DATE : 06/22/89 INSPECTION TIME: 1010

- LAND CLASSIFICATION -

PERMIT NUMBER: 0
OWNER'S NAME : PUBLIC
ACCESS : PRIVATE
LAND USE : RESIDENTIAL

- PHOTOS -

#1 ROLL 104 NEG#23 LOOKING SOUTH
#2
#3
#4
#5

COMMENTS

INVENTORY NUMBER: 23.00

QUAD : SHERWOOD PT.
ADDRESS: 2155 FAIRFIELD BCH RD
TOWN : FAIRFIELD STATE : CT
COUNTY : FAIRFIELD

- STRUCTURAL INVESTIGATIONS -

TYPE OF STRUCTURE: GROIN CONDITION: GOOD
MAIN FUNCTION : TRAPS LITTORAL DRIFT, RETARDS SHORE EROSION
MATERIAL : TIMBER PILE

DESCRIPTION

L(FT)= 90
W(FT)= 1
H(FT ABOVE MHW)= 0-2

INSPECTION DATE : 06/22/89 INSPECTION TIME: 1020

- LAND CLASSIFICATION -

PERMIT NUMBER: 0
OWNER'S NAME : PRIVATE
ACCESS : PRIVATE
LAND USE : RESIDENTIAL

- PHOTOS -

#1 ROLL 104 NEG#24 LOOKING WEST
#2
#3
#4
#5

COMMENTS

RECENTLY RECONSTRUCTED.(LENGTH MEASURED TO THE ROAD)

INVENTORY NUMBER: 24.00

QUAD : SHERWOOD PT.
ADDRESS: FAIRFIELD BCH RD
TOWN : FAIRFIELD STATE : CT
COUNTY : FAIRFIELD

- STRUCTURAL INVESTIGATIONS -

TYPE OF STRUCTURE: SEAWALL CONDITION: FAIR
MAIN FUNCTION : SEPARATES LAND AND WATER, PREVENTS EROSION AND FLO
MATERIAL : WOOD

DESCRIPTION

L(FT)= 82 (MEASURED ALONG THE WALL-SEE PICTURE)
W(FT)= 1
H(FT)= 1

INSPECTION DATE : 06/22/89 INSPECTION TIME: 1100

- LAND CLASSIFICATION -

PERMIT NUMBER: 0
OWNER'S NAME : PRIVATE
ACCESS : PRIVATE
LAND USE : RESIDENTIAL

- PHOTOS -

#1 ROLL 105 NEG#3 LOOKING NORTHEAST
#2
#3
#4
#5

COMMENTS

NO ADDRESS (NEXTDOOR TO PREVIOUS ENTRY-2155)

INVENTORY NUMBER: 25.00

QUAD : SHERWOOD PT.
ADDRESS: FAIRFIELD BEACH RD
TOWN : FAIRFIELD STATE : CT
COUNTY : FAIRFIELD

- STRUCTURAL INVESTIGATIONS -

TYPE OF STRUCTURE: GROIN CONDITION: POOR
MAIN FUNCTION : TRAPS LITTORAL DRIFT, RETARDS SHORE EROSION
MATERIAL : TIMBER PILE

DESCRIPTION

L(FT)= 100 (NOT INCLUDING EXTENSION TO ROAD)
W(FT)= 0.5
H(FT ABOVE MHW)= 0

INSPECTION DATE : 06/22/89 INSPECTION TIME: 1105

- LAND CLASSIFICATION -

PERMIT NUMBER: 0
OWNER'S NAME : PRIVATE
ACCESS : PRIVATE
LAND USE : RESIDENTIAL

- PHOTOS -

#1 ROLL 105 NEG#4 LOOKING SOUTHWEST
#2
#3
#4
#5

COMMENTS

PART RECENTLY REBUILT

INVENTORY NUMBER: 26.00

QUAD : SHERWOOD PT.
ADDRESS: FAIRFIELD BEACH RD
TOWN : FAIRFIELD STATE : CT
COUNTY : FAIRFIELD

- STRUCTURAL INVESTIGATIONS -

TYPE OF STRUCTURE: SEAWALL CONDITION: FAIR
MAIN FUNCTION : SEPARATES LAND AND WATER, PREVENTS EROSION AND FLO
MATERIAL : CEMENT BLOCKS

DESCRIPTION

L(FT)= 103
W(FT)= 2-1 (BEGINNING -END)
H(FT ABOVE MHW)=6

INSPECTION DATE : 06/22/89 INSPECTION TIME: 1110

- LAND CLASSIFICATION -

PERMIT NUMBER: 0
OWNER'S NAME : ?
ACCESS : PUBLIC (FROM THE ROAD)
LAND USE : RESIDENTIAL

- PHOTOS -

#1 ROLL 105 NEG#5 LOOKING WEST
#2
#3
#4
#5

COMMENTS

OPEN LOT AFTER THE LAST HOUSE

INVENTORY NUMBER: 27.00

QUAD : SHERWOOD PT.
ADDRESS: 2206 FAIRFIELD BCH RD
TOWN : FAIRFIELD STATE : CT
COUNTY : FAIRFIELD

- STRUCTURAL INVESTIGATIONS -

TYPE OF STRUCTURE: GROIN CONDITION: POOR
MAIN FUNCTION : TRAPS LITTORAL DRIFT, RETARDS SHORE EROSION
MATERIAL : TIMBER PILE

DESCRIPTION

L(FT)= 112
W(FT)=1.5-2
H(FT ABOVE MHW)= 0

INSPECTION DATE : 06/22/89 INSPECTION TIME: 1120

- LAND CLASSIFICATION -

PERMIT NUMBER: 0
OWNER'S NAME : PRIVATE
ACCESS : PRIVATE
LAND USE : RESIDENTIAL

- PHOTOS -

#1 ROLL 105 NEG#6 LOOKING SOUTH
#2
#3
#4
#5

COMMENTS

INVENTORY NUMBER: 28.00

QUAD : SHERWOOD PT.
ADDRESS: 2206-2300FAIRFIELD BCH RD
TOWN : FAIRFIELD STATE : CT
COUNTY : FAIRFIELD

- STRUCTURAL INVESTIGATIONS -

TYPE OF STRUCTURE: SEAWALL CONDITION: FAIR
MAIN FUNCTION : SEPARATES LAND AND WATER, PREVENTS EROSION AND FLO
MATERIAL : CONCRETE

DESCRIPTION

L(FT)= 160
W(FT)= 1-1.5
H(FT ABOVE MHW)= 4-5

INSPECTION DATE : 06/22/89 INSPECTION TIME: 1125

- LAND CLASSIFICATION -

PERMIT NUMBER: 0
OWNER'S NAME : PRIVATE
ACCESS : PRIVATE
LAND USE : RESIDENTIAL

- PHOTOS -

#1 ROLL 105 NEG#7 LOOKING WEST
#2
#3
#4
#5

COMMENTS

INVENTORY NUMBER: 29.00

QUAD : SHERWOOD PT.
ADDRESS: 2218 FAIRFIELD BCH RD
TOWN : FAIRFIELD STATE : CT
COUNTY : FAIRFIELD

- STRUCTURAL INVESTIGATIONS -

TYPE OF STRUCTURE: GROIN CONDITION: POOR
MAIN FUNCTION : TRAPS LITTORAL DRIFT, RETARDS SHORE EROSION
MATERIAL : POOR

DESCRIPTION

L(FT)= 100
W(FT)= 0-1
H(FT ABOVE MHW)= 0-4

INSPECTION DATE : 06/28/89 INSPECTION TIME: 1130

- LAND CLASSIFICATION -

PERMIT NUMBER: 0
OWNER'S NAME : PRIVATE
ACCESS : PRIVATE
LAND USE : RESIDENTIAL

- PHOTOS -

#1 ROLL 105 NEG#8 LOOKING SOUTH
#2
#3
#4
#5

COMMENTS

INVENTORY NUMBER: 30.00

QUAD : SHERWOOD PT.
ADDRESS: 2218-2290FAIRFIELD BCH RD
TOWN : FAIRFIELD STATE : CT
COUNTY : FAIRFIELD

- STRUCTURAL INVESTIGATIONS -

TYPE OF STRUCTURE: SEAWALL CONDITION: FAIR
MAIN FUNCTION : SEPARATES LAND AND WATER, PREVENTS EROSION AND FLO
MATERIAL : TIMBER/CEMENT

DESCRIPTION

L(FT)= 170
W(FT)= 0.5-1
H(FT ABOVE MHW)= 4-5

INSPECTION DATE : 06/22/89 INSPECTION TIME: 1140

- LAND CLASSIFICATION -

PERMIT NUMBER: 0
OWNER'S NAME : PRIVATE
ACCESS : PUBLIC (FROM ROAD)
LAND USE : RESIDENTIAL

- PHOTOS -

#1 ROLL 105 NEG#10 LOOKING SOUTHWEST, TAKEN AT 2290
#2 ROLL 105 NEG#9 TAKEN AT 2218
#3 ROLL 105 NEG#11 TAKEN AT 2260
#4 ROLL 105 NEG#12 TAKEN AT 2256
#5

COMMENTS

ASSORTED SMALL WALLS ACCROSS THE ROAD FROM EACH HOUSE.

INVENTORY NUMBER: 31.00

QUAD : SHERWOOD PT.
ADDRESS: 3308 FAIRFIELD BCH RD
TOWN : FAIRFIELD STATE : CT
COUNTY : FAIRFIELD

- STRUCTURAL INVESTIGATIONS -

TYPE OF STRUCTURE: JETTY CONDITION: GOOD
MAIN FUNCTION : PREVENTS SHOALING OF CHANNEL BY LITTORAL DRIFT
MATERIAL : STONE BLOCKS

DESCRIPTION

L(FT)= 260
W(FT)= 30
H(FT ABOVE MHW)=8

INSPECTION DATE : 06/22/89 INSPECTION TIME: 1155

- LAND CLASSIFICATION -

PERMIT NUMBER: 0
OWNER'S NAME : PUBLIC
ACCESS : PRIVATE
LAND USE : RESIDENTIAL

- PHOTOS -

#1 ROLL 105 NEG#13 LOOKING SOUTHWEST
#2 ROLL 105 NEG#14 LOOKING NORTHEAST
#3
#4
#5

COMMENTS

INVENTORY NUMBER: 32.00

QUAD : SHERWOOD PT.
ADDRESS: 298-26, PINE CREEK
TOWN : FAIRFIELD STATE : CT
COUNTY : FAIRFIELD

- STRUCTURAL INVESTIGATIONS -

TYPE OF STRUCTURE: RIPRAP CONDITION: GOOD
MAIN FUNCTION : PROTECTIVE LAYER WHICH PREVENTS EROSION OF A SLOPE
MATERIAL : LARGE BOULDERS

DESCRIPTION

L(FT)= 1450
W(FT)= NOT APPLICABLE
H(FT ABOVE MHW)= 10

INSPECTION DATE : 07/06/89 INSPECTION TIME: 745

- LAND CLASSIFICATION -

PERMIT NUMBER: 0
OWNER'S NAME : PUBLIC
ACCESS : PUBLIC
LAND USE : RESIDENTIAL

- PHOTOS -

#1 ROLL 106 NEG#1 LOOKING EAST (TAKEN ON EAST SIDE OF GROIN)
#2 ROLL 106 NEG#2 LOOKING WEST (TAKEN ON WEST SIDE OF GROIN)
#3
#4
#5

COMMENTS

THE GROIN (INVENTORY #33 IS SITUATED IN THE MIDDLE OF THE RIPRAP.

INVENTORY NUMBER: 33.00

QUAD : SHERWOOD PT.
ADDRESS: 120 PINE CREEK
TOWN : FAIRFIELD STATE : CT
COUNTY : FAIRFIELD

- STRUCTURAL INVESTIGATIONS -

TYPE OF STRUCTURE: GROIN CONDITION: FAIR
MAIN FUNCTION : TRAPS LITTORAL DRIFT,RTARDS SHORE EROSION
MATERIAL : IRR. STONE FRAG

DESCRIPTION

L(FT)= 200
W(FT)= 40
H(FT ABOVE MHW)= 1-10

INSPECTION DATE : 07/06/89 INSPECTION TIME: 755

- LAND CLASSIFICATION -

PERMIT NUMBER: 0
OWNER'S NAME : PUBLIC
ACCESS : PUBLIC
LAND USE : RESIDENTIAL

- PHOTOS -

#1 ROLL 106 NEG#3 LOOKING SOUTH
#2
#3
#4
#5

COMMENTS

INVENTORY NUMBER: 34.00

QUAD : SHERWOOD PT.
ADDRESS: KENSI PT.
TOWN : FAIRFIELD STATE : CT
COUNTY : FAIRFIELD

- STRUCTURAL INVESTIGATIONS -

TYPE OF STRUCTURE: RIPRAP CONDITION: FAIR
MAIN FUNCTION : PROTECTIVE LAYER WHICH PREVENTS EROSION OF A SLOPE
MATERIAL : IRR. STONE FRAG

DESCRIPTION

L(FT)= 900
W(FT)= NOT APPLICABLE
H(FT ABOVE MHW)= 6-10

INSPECTION DATE : 07/06/89 INSPECTION TIME: 805

- LAND CLASSIFICATION -

PERMIT NUMBER: 0
OWNER'S NAME : PRIVATE
ACCESS : PRIVATE
LAND USE : RESIDENTIAL

- PHOTOS -

#1 ROLL 106 NEG#4 LOOKING NORTHWEST
#2 ROLL 106 NEG#5 LOOKING EAST
#3
#4
#5

COMMENTS

INVENTORY NUMBER: 35.00

QUAD : SHERWOOD PT.
ADDRESS: KENSI PT.
TOWN : FAIRFIELD STATE : CT
COUNTY : FAIRFIELD

- STRUCTURAL INVESTIGATIONS -

TYPE OF STRUCTURE: SEAWALL CONDITION: FAIR
MAIN FUNCTION : SEPARATES LAND AND WATER, PREVENTS EROSION AND FLO
MATERIAL : CONCRETE

DESCRIPTION

L(FT)= 185
W(FT)= NOT APPLICABLE
H(FT ABOVE MHW)= 2

INSPECTION DATE : 07/06/89 INSPECTION TIME: 815

- LAND CLASSIFICATION -

PERMIT NUMBER: 0
OWNER'S NAME : PRIVATE
ACCESS : PRIVATE
LAND USE : RESIDENTIAL

- PHOTOS -

#1 ROLL 106 NEG#6 LOOKING NORTHWEST
#2
#3
#4
#5

COMMENTS

FIRST PART COVERED BY RIPRAP. RIGHT NEAR A BRICK HOUSE WITH NO ADDRESS.

INVENTORY NUMBER: 36.00

QUAD : SHERWOOD PT.
ADDRESS: KENSI PT.
TOWN : FAIRFIELD STATE : CT
COUNTY : FAIRFIELD

- STRUCTURAL INVESTIGATIONS -

TYPE OF STRUCTURE: GROIN CONDITION: POOR
MAIN FUNCTION : TRAPS LITTORAL DRIFT, RETARDS SHORE EROSION
MATERIAL : LARGE BOULDERS

DESCRIPTION

L(FT)= 80
W(FT)= 30
H(FT ABOVE MHW)= 0-1.5

INSPECTION DATE : 07/06/89 INSPECTION TIME: 815

- LAND CLASSIFICATION -

PERMIT NUMBER: 0
OWNER'S NAME : PRIVATE
ACCESS : PRIVATE
LAND USE : RESIDENTIAL

- PHOTOS -

#1 ROLL 106 NEG#7 LOOKING WEST
#2
#3
#4
#5

COMMENTS

INVENTORY NUMBER: 37.00

QUAD : SHERWOOD PT.
ADDRESS: SASCO HILL
TOWN : FAIRFIELD STATE : CT
COUNTY : FAIRFIELD

- STRUCTURAL INVESTIGATIONS -

TYPE OF STRUCTURE: SEAWALL CONDITION: GOOD
MAIN FUNCTION : SEPARATES LAND AND WATER, PREVENTS EROSION AND FLO
MATERIAL : CONCRETE

DESCRIPTION

L(FT)= 1300
W(FT)= 1
H(FT ABOVE MHW)= 5

INSPECTION DATE : 07/06/89 INSPECTION TIME: 820

- LAND CLASSIFICATION -

PERMIT NUMBER: 0
OWNER'S NAME : PRIVATE
ACCESS : PRIVATE
LAND USE : RESIDENTIAL

- PHOTOS -

#1 ROLL 106 NEG#8 LOOKING NORTH
#2 ROLL 106 NEG#9 LOOKING EAST
#3
#4
#5

COMMENTS

FIRST 10 FEET ARE STONE IN CEMENT.

INVENTORY NUMBER: 38.00

QUAD : SHERWOOD PT.
ADDRESS: SOUTHPORT BEACH
TOWN : FAIRFIELD STATE : CT
COUNTY : FAIRFIELD

- STRUCTURAL INVESTIGATIONS -

TYPE OF STRUCTURE: GROIN CONDITION: GOOD
MAIN FUNCTION : TRAPS LITTORAL DRIFT, RETARDS SHORE EROSION
MATERIAL : STONE BLOCKS

DESCRIPTION

L(FT)= 400
W(FT)= 35
H(FT ABOVE MHW)= 0-3

INSPECTION DATE : 07/06/89 INSPECTION TIME: 1120

- LAND CLASSIFICATION -

PERMIT NUMBER: 0
OWNER'S NAME : PUBLIC (STATE)
ACCESS : PUBLIC
LAND USE : RECREATIONAL

- PHOTOS -

#1 ROLL 106 NEG#23 LOOKING SOUTH
#2
#3
#4
#5

COMMENTS

ORIGINAL GROIN WAS CONSTRUCTED OF RAILROAD TIES; L=200 FT, PERMIT #52-54, DATED 4/1/52

INVENTORY NUMBER: 39.00

QUAD : SHERWOOD PT.
ADDRESS: 132 BEACHSIDE DRIVE
TOWN : WESTPORT STATE : CT
COUNTY : FAIRFIELD

- STRUCTURAL INVESTIGATIONS -

TYPE OF STRUCTURE: SEAWALL CONDITION: GOOD
MAIN FUNCTION : SEPARATES LAND AND WATER, PREVENTS EROSION AND FLO
MATERIAL : CONCRETE

DESCRIPTION

L\9FT\0= 560
W(FT)= 1
H(FT ABOVE MHW)= 4-5

INSPECTION DATE : 07/06/89 INSPECTION TIME: 1210

- LAND CLASSIFICATION -

PERMIT NUMBER: 0
OWNER'S NAME : PRIVATE
ACCESS : PRIVATE
LAND USE : RESIDENTIAL

- PHOTOS -

#1 ROLL 106 NEG#24 LOOKING SOUTH
#2 ROLL 106 NEG#25 LOOKING NORTH
#3
#4
#5

COMMENTS

INVENTORY NUMBER: 40.00

QUAD : SHERWOOD PT.
ADDRESS: 132 BESCHSIDE DRIVE
TOWN : WESTPORT STATE : CT
COUNTY : FAIRFIELD

- STRUCTURAL INVESTIGATIONS -

TYPE OF STRUCTURE: SEAWALL/RIPRAP CONDITION: GOOD
MAIN FUNCTION : SEPARATES LAND AND WATER, PREVENTS EROSION AND FLO
MATERIAL : CONCRETE

DESCRIPTION

L(FT)= 410
W(FT)= 3 (WHERE APPLICABLE)
H(FT ABOVE MHW)= 9

INSPECTION DATE : 07/06/89 INSPECTION TIME: 1215

- LAND CLASSIFICATION -

PERMIT NUMBER: 0
OWNER'S NAME : PRIVATE
ACCESS : PRIVATE
LAND USE : RESIDENTIAL

- PHOTOS -

#1 ROLL 107 NEG#1 LOOKING SOUTH
#2 ROLL 107 NEG#2 LOOKING NORTH
#3
#4
#5

COMMENTS

RIPRAP PROTECTS LAST 110 FEET OF THE WALL

INVENTORY NUMBER: 41.00

QUAD : SHERWOOD PT.
ADDRESS: 128 BEACHSIDE DRIVE
TOWN : WESTPORT STATE : CT
COUNTY : FAIRFIELD

- STRUCTURAL INVESTIGATIONS -

TYPE OF STRUCTURE: SEAWALL/RIPRAP CONDITION: GOOD
MAIN FUNCTION : SEPARATES LAND AND WATER, PREVENTS EROSION AND FLO
MATERIAL : CONCRETE

DESCRIPTION

L(FT)= 300
W(FT)= 5
H(FT ABOVE MHW)= 7-8

INSPECTION DATE : 07/06/89 INSPECTION TIME: 1230

- LAND CLASSIFICATION -

PERMIT NUMBER: 0
OWNER'S NAME : PRIVATE
ACCESS : PRIVATE
LAND USE : RESIDENTIAL

- PHOTOS -

#1 ROLL 107 NEG#3 LOOKING SOUTH
#2
#3
#4
#5

COMMENTS

INVENTORY NUMBER: 42.00

QUAD : SHERWOOD PT.
ADDRESS: 128 BEACHSIDE DRIVE
TOWN : WESTPORT STATE : CT
COUNTY : FAIRFIELD

- STRUCTURAL INVESTIGATIONS -

TYPE OF STRUCTURE: GROINS (18) CONDITION: POOR
MAIN FUNCTION : TRAPS LITTORAL DRIFT, RETARDS SHORE EROSION
MATERIAL : TIMBER PILE

DESCRIPTION

L(FT)= 30
W(FT)= 1
H(FT ABOVE MHW)= 0-1

INSPECTION DATE : 07/06/89 INSPECTION TIME: 1230

- LAND CLASSIFICATION -

PERMIT NUMBER: 0
OWNER'S NAME : PRIVATE
ACCESS : PRIVATE
LAND USE : RESIDENTIAL

- PHOTOS -

#1 ROLL 107 NEG#4 LOOKING SOUTH
#2 ROLL 107 NEG#5 LOOKING SOUTHWEST
#3
#4
#5

COMMENTS

INVENTORY NUMBER: 43.00

QUAD : SHERWOOD PT.
ADDRESS: 116 BEACHSIDE DRIVE
TOWN : WESTPORT STATE : CT
COUNTY : FAIRFIELD

- STRUCTURAL INVESTIGATIONS -

TYPE OF STRUCTURE: SEAWALL/RIPRAP CONDITION: GOOD
MAIN FUNCTION : SEPARATES LAND AND WATER, PRENVENTS EROSION AND FL
MATERIAL : CONCRETE

DESCRIPTION

L(FT)= 380
W(FT)= 3
H(FT ABOVE MHW)= 6-7

INSPECTION DATE : 06/06/89 INSPECTION TIME: 1240

- LAND CLASSIFICATION -

PERMIT NUMBER: 0
OWNER'S NAME : PRIVATE
ACCESS : PRIVATE
LAND USE : RESIDENTIAL

- PHOTOS -

#1 ROLL 107 NEG#6 LOOKING SOUTHWEST
#2
#3
#4
#5

COMMENTS

RIPRAP PERMITED ALONG SEAWALL BETWEEN GROINS, AT HOUSE #126, PERMIT #85-7060 AND AT HOUSE #128, PERMIT #84-7328

INVENTORY NUMBER: 44.00

QUAD : SHERWOOD PT.
ADDRESS: 116 BEACHSIDE DRIVE
TOWN : WESTPORT STATE : CT
COUNTY : FAIRFIELD

- STRUCTURAL INVESTIGATIONS -

TYPE OF STRUCTURE: GROIN CONDITION: FAIR
MAIN FUNCTION : TRAPS LITTORAL DRIFT,RETARDS SHORE EROSION
MATERIAL : CONCRETE

DESCRIPTION

L(FT)= 80
W(FT)= 4.5
H(FT ABOVE MHW)= 0-3

INSPECTION DATE : 07/06/89 INSPECTION TIME: 1245

- LAND CLASSIFICATION -

PERMIT NUMBER: 0
OWNER'S NAME : PRIVATE
ACCESS : PRIVATE
LAND USE : RESIDENTIAL

- PHOTOS -

#1 ROLL 107 NEG#7 LOOKING SOUTH
#2
#3
#4
#5

COMMENTS

INVENTORY NUMBER: 45.00

QUAD : SHERWOOD PT.
ADDRESS: 116 BEACHSIDE DRIVE
TOWN : WESTPORT STATE : CT
COUNTY : FAIRFIELD

- STRUCTURAL INVESTIGATIONS -

TYPE OF STRUCTURE: GROINS (7) CONDITION: POOR
MAIN FUNCTION : TRAPS LITTORAL DRIFT, RETARDS SHORE EROSION
MATERIAL : TIMBER PILE

DESCRIPTION

L(FT)= 50
W(FT)= 0.5
H(FT ABOVE MHW)= 0-1

INSPECTION DATE : 07/06/89 INSPECTION TIME: 1250

- LAND CLASSIFICATION -

PERMIT NUMBER: 0
OWNER'S NAME : PRIVATE
ACCESS : PRIVATE
LAND USE : RESIDENTIAL

- PHOTOS -

#1 ROLL 107 NEG#8 LOOKING SOUTHWEST
#2
#3
#4
#5

COMMENTS

LAST THREE SOUTHWESTERLY GROINS ARE PERMITED, #56-309, DATED 11/29/56

INVENTORY NUMBER: 46.00

QUAD : SHERWOOD PT.
ADDRESS: 116 BEACHSIDE DRIVE
TOWN : WESTPORT STATE : CT
COUNTY : FAIRFIELD

- STRUCTURAL INVESTIGATIONS -

TYPE OF STRUCTURE: SEAWALL CONDITION: GOOD
MAIN FUNCTION : SEPARATES LAND AND WATER, PREVENTS EROSION AND FLO
MATERIAL : STONE IN CEMENT

DESCRIPTION

L(FT)= 420
W(FT)= 2
H(FT ABOVE MHW)= 6-8

INSPECTION DATE : 07/06/89 INSPECTION TIME: 1255

- LAND CLASSIFICATION -

PERMIT NUMBER: 0
OWNER'S NAME : PRIVATE
ACCESS : PRIVATE
LAND USE : RESIDENTIAL

- PHOTOS -

#1 ROLL 107 NEG#9 LOOKING SOUTHWEST
#2
#3
#4
#5

COMMENTS

ADDITIONAL 1.5 FOOT CONCRETE WIDTH AT BOTTOM

INVENTORY NUMBER: 47.00

QUAD : SHERWOOD PT.
ADDRESS: 116 BEACHSIDE DRIVE
TOWN : WESTPORT STATE : CT
COUNTY : FAIRFIELD

- STRUCTURAL INVESTIGATIONS -

TYPE OF STRUCTURE: BULKHEAD CONDITION: GOOD
MAIN FUNCTION : RETAINS LAND, PREVENTS SLIDING OF BANK AND EROSION
MATERIAL : TIMBER PILE

DESCRIPTION

L(FT)= 95
W(FT)= 0.5
H(FT ABOVE MHW)= 8

INSPECTION DATE : 07/06/89 INSPECTION TIME: 1300

- LAND CLASSIFICATION -

PERMIT NUMBER: 0
OWNER'S NAME : PRIVATE
ACCESS : PRIVATE
LAND USE : RESIDENTIAL

- PHOTOS -

#1 ROLL 107 NEG#10 LOOKING SOUTHWEST
#2
#3
#4
#5

COMMENTS

INVENTORY NUMBER: .48.00

QUAD : SHERWOOD PT.
ADDRESS: 114 BEACHSIDE DRIVE
TOWN : WESTPORT STATE : CT
COUNTY : FAIRFIELD

- STRUCTURAL INVESTIGATIONS -

TYPE OF STRUCTURE: GROIN CONDITION: POOR
MAIN FUNCTION : TRAPS LITTORAL DRIFT, RETARDS SHORE EROSION
MATERIAL : TIMBER PILE

DESCRIPTION

L(FT)= 50
W(FT)= 1
H(FT ABOVE MHW)= 0-8

INSPECTION DATE : 07/06/89 INSPECTION TIME: 1305

- LAND CLASSIFICATION -

PERMIT NUMBER: 0
OWNER'S NAME : PRIVATE
ACCESS : PRIVATE
LAND USE : RESIDENTIAL

- PHOTOS -

#1 ROLL 107 NEG#11 LOOKING SOUTH
#2
#3
#4
#5

COMMENTS

INVENTORY NUMBER: 49.00

QUAD : SHERWOOD PT.
ADDRESS: 106 BEACHSIDE DRIVE
TOWN : WESTPORT STATE : CT
COUNTY : FAIRFIELD

- STRUCTURAL INVESTIGATIONS -

TYPE OF STRUCTURE: SEAWALL/GROINS CONDITION: GOOD
MAIN FUNCTION : SEPARATES LAND AND WATER, PREVENTS EROSION AND FLO
MATERIAL : WOOD

DESCRIPTION

L(FT)= 225
W(FT)= 1
H(FT ABOVE MHW)= 7

INSPECTION DATE : 07/06/89 INSPECTION TIME: 1315

- LAND CLASSIFICATION -

PERMIT NUMBER: 0
OWNER'S NAME : PRIVATE
ACCESS : PRIVATE
LAND USE : RESIDENTIAL

- PHOTOS -

#1 ROLL 107 NEG#12 LOOKING SOUTHWEST
#2
#3
#4
#5

COMMENTS

THREE SHORT (20 FT) GROINS IN FRONT OF THE WALL

INVENTORY NUMBER: 50.00

QUAD : SHERWOOD PT.
ADDRESS: 110-100 BEACHSIDE DRIVE
TOWN : WESTPORT STATE : CT
COUNTY : FAIRFIELD

- STRUCTURAL INVESTIGATIONS -

TYPE OF STRUCTURE: SEAWALL CONDITION: GOOD
MAIN FUNCTION : SEPARATES LAND AND WATER, PREVENTS EROSION AND FLO
MATERIAL : CONCRETE

DESCRIPTION

L(FT)= 410
W(FT)= 3
H(FT ABOVE MHW)= 8

INSPECTION DATE : 07/06/89 INSPECTION TIME: 1315

- LAND CLASSIFICATION -

PERMIT NUMBER: 0
OWNER'S NAME : PRIVATE
ACCESS : PRIVATE
LAND USE : RESIDENTIAL

- PHOTOS -

#1 ROLL 107 NEG#13 LOOKING SOUTHWEST
#2 ROLL 107 NEG#15 LOOKING EAST
#3
#4
#5

COMMENTS

THERES IRON BRACING AT THE 2 FOOT WIDER CONCRETE BASE FOR PROTECTION.

INVENTORY NUMBER: 51.00

QUAD : SHERWOOD PT.
ADDRESS: 100 BEACHSIDE DRIVE
TOWN : WESTPORT STATE : CT
COUNTY : FAIRFIELD

- STRUCTURAL INVESTIGATIONS -

TYPE OF STRUCTURE: GROINS (4) CONDITION: FAIR
MAIN FUNCTION : TRAPS LITTORAL DRIFT, RETARDS SHORE EROSION
MATERIAL : TIMBER PILE

DESCRIPTION

L(FT)= 25
W(FT)= 1
H(FT ABOVE MHW)= 0-1

INSPECTION DATE : 07/06/89 INSPECTION TIME: 1315

- LAND CLASSIFICATION -

PERMIT NUMBER: 0
OWNER'S NAME : PRIVATE
ACCESS : PRIVATE
LAND USE : RESIDENTIAL

- PHOTOS -

#1 ROLL 107 NEG#14 LOOKING
#2
#3
#4
#5

COMMENTS

INVENTORY NUMBER: 52.00

QUAD : SHERWOOD PT.
ADDRESS: 100-94 BEACHSIDE DRIVE
TOWN : WESTPORT STATE : CT
COUNTY : FAIRFIELD

- STRUCTURAL INVESTIGATIONS -

TYPE OF STRUCTURE: SEAWALL CONDITION: GOOD
MAIN FUNCTION : SEPARATES LAND AND WATER, PREVENTS EROSION AND FLO
MATERIAL : CONCRETE

DESCRIPTION

L(FT)= 350
W(FT)= NOT APPLICABLE
H(FT ABOVE MHW)= 6-7

INSPECTION DATE : 07/06/89 INSPECTION TIME: 1320

- LAND CLASSIFICATION -

PERMIT NUMBER: 0
OWNER'S NAME : PRIVATE
ACCESS : PRIVATE
LAND USE : RESIDENTIAL

- PHOTOS -

#1 ROLL 107 NEG#16 LOOKING WEST
#2
#3
#4
#5

COMMENTS

ONE FOOT WIDER AT THE BOTTOM (STONE IN CONCRETE)

INVENTORY NUMBER: 53.00

QUAD : SHERWOOD PT.
ADDRESS: 94 BEACHSIDE DRIVE
TOWN : WESTPORT STATE : CT
COUNTY : FAIRFIELD

- STRUCTURAL INVESTIGATIONS -

TYPE OF STRUCTURE: GROINS (3) CONDITION: FAIR
MAIN FUNCTION : TRAPS LITTORAL DRIFT, RETARDS SHORE EROSION
MATERIAL : CONCRETE

DESCRIPTION

L(FT)= 40
W(FT)= 3
H(FT ABOVE MHW)= 0-2

INSPECTION DATE : 07/06/89 INSPECTION TIME: 1330

- LAND CLASSIFICATION -

PERMIT NUMBER: 0
OWNER'S NAME : PRIVATE
ACCESS : PRIVATE
LAND USE : RESIDENTIAL

- PHOTOS -

#1 ROLL 107 NEG#17 LOOKING SOUTH (FIRST GROIN)
#2 ROLL 107 NEG#18 LOOKING WEST (SECOND GROIN)
#3 ROLL 107 NEG#19 LOOKING WEST (THIRD GROIN)
#4
#5

COMMENTS

INVENTORY NUMBER: 54.00

QUAD : SHERWOOD PT.
ADDRESS: 94 BEACHSIDE DRIVE
TOWN : WESTPORT STATE : CT
COUNTY : FAIRFIELD

- STRUCTURAL INVESTIGATIONS -

TYPE OF STRUCTURE: GROIN CONDITION: FAIR
MAIN FUNCTION : TRAPS LITTORAL DRIFT, RETARDS SHORE EROSION
MATERIAL : TIMBER PILE

DESCRIPTION

L(FT)= 40
W(FT)= 1.5
H(FT ABOVE MHW)= 0-1

INSPECTION DATE : 07/06/89 INSPECTION TIME: 1335

- LAND CLASSIFICATION -

PERMIT NUMBER: 0
OWNER'S NAME : PRIVATE
ACCESS : PRIVATE
LAND USE : RESIDENTIAL

- PHOTOS -

#1 ROLL 107 NEG#20
#2
#3
#4
#5

COMMENTS

INVENTORY NUMBER: 55.00

QUAD : SHERWOOD PT.
ADDRESS: 92-76 BEACHSIDE DRIVE
TOWN : WESTPORT STATE : CT
COUNTY : FAIRFIELD

- STRUCTURAL INVESTIGATIONS -

TYPE OF STRUCTURE: SEAWALL CONDITION: GOOD
MAIN FUNCTION : SEPARATES LAND AND WATER, PREVENTS EROSION AND FLO
MATERIAL : CONCRETE

DESCRIPTION

L(FT)= 260
W(FT)= 8
H(FT ABOVE MHW)= 9

INSPECTION DATE : 07/06/89 INSPECTION TIME: 1335

- LAND CLASSIFICATION -

PERMIT NUMBER: 0
OWNER'S NAME : PRIVATE
ACCESS : PRIVATE
LAND USE : RESIDENTIAL

- PHOTOS -

#1 ROLL 107 NEG#21 LOOKING NORTHEAST
#2
#3
#4
#5

COMMENTS

INVENTORY NUMBER: 56.00

QUAD : SHERWOOD PT.
ADDRESS: 76 BEACHSIDE DRIVE
TOWN : WESTPORT STATE : CT
COUNTY : FAIRFIELD

- STRUCTURAL INVESTIGATIONS -

TYPE OF STRUCTURE: GROIN CONDITION: FAIR
MAIN FUNCTION : TRAPS LITTORAL DRIFT, RETARDS SHORE EROSION
MATERIAL : CONCRETE/WOOD

DESCRIPTION

L(FT)= 50
W(FT)= 2.5
H(FT ABOVE MHW)= 2-3

INSPECTION DATE : 07/06/89 INSPECTION TIME: 1340

- LAND CLASSIFICATION -

PERMIT NUMBER: 0
OWNER'S NAME : PRIVATE
ACCESS : PRIVATE
LAND USE : RESIDENTIAL

- PHOTOS -

#1 ROLL 107 NEG#22 LOOKING WEST
#2
#3
#4
#5

COMMENTS

INVENTORY NUMBER: 57.00

QUAD : SHERWOOD PT.
ADDRESS: 76 BEACHSIDE DRIVE
TOWN : WESTPORT STATE : CT
COUNTY : FAIRFIELD

- STRUCTURAL INVESTIGATIONS -

TYPE OF STRUCTURE: SEAWALL CONDITION: GOOD
MAIN FUNCTION : SEPARATES LAND AND WATER, PREVENTS EROSION AND FLO
MATERIAL : STONE IN CEMENT

DESCRIPTION

L(FT)= 255
W(FT)= 2
H(FT ABOVE MHW)= 10

INSPECTION DATE : 07/06/89 INSPECTION TIME: 1400

- LAND CLASSIFICATION -

PERMIT NUMBER: 0
OWNER'S NAME : PRIVATE
ACCESS : PRIVATE
LAND USE : RESIDENTIAL

- PHOTOS -

#1 ROLL 107 NEG#23 LOOKING EAST
#2
#3
#4
#5

COMMENTS

INVENTORY NUMBER: 58.00

QUAD : SHERWOOD PT.
ADDRESS: 66 BEACHSIDE DRIVE
TOWN : WESTPORT STATE : CT
COUNTY : FAIRFIELD

- STRUCTURAL INVESTIGATIONS -

TYPE OF STRUCTURE: SEAWALL CONDITION: GOOD
MAIN FUNCTION : SEPARATES LAND AND WATER, PREVENTS EROSION AND FLO
MATERIAL : CONCRETE

DESCRIPTION

L(FT)= 135
W(FT)= 2
H(FT ABOVE MHW)= 8

INSPECTION DATE : 07/06/89 INSPECTION TIME: 1600

- LAND CLASSIFICATION -

PERMIT NUMBER: 0
OWNER'S NAME : PRIVATE
ACCESS : PRIVATE
LAND USE : RESIDENTIAL

- PHOTOS -

#1 ROLL 107 NEG#24 LOOKING NORTH
#2
#3
#4
#5

COMMENTS

BOTTOM SLOPES SLIGHTLY AND THERES EXTRA BRICK ON TOP

INVENTORY NUMBER: 59.00

QUAD : SHERWOOD PT.
ADDRESS: 62 BEACHSIDE DRIVE
TOWN : WESTPORT STATE : CT
COUNTY : FAIRFIELD

- STRUCTURAL INVESTIGATIONS -

TYPE OF STRUCTURE: SEAWALL CONDITION: GOOD
MAIN FUNCTION : SEPARATES LAND AND WATER, PREVENTS EROSION AND FLO
MATERIAL : CONCRETE

DESCRIPTION

L(FT)= 1700
W(FT)= 2-4
H(FT ABOVE MHW)= 5-7

INSPECTION DATE : 07/06/89 INSPECTION TIME: 1605

- LAND CLASSIFICATION -

PERMIT NUMBER: 0
OWNER'S NAME : PRIVATE
ACCESS : PRIVATE
LAND USE : RESIDENTIAL

- PHOTOS -

#1 ROLL 107 NEG#25 LOOKING NORTHEAST
#2 ROLL 107 NEG#28 LOOKING SOUTHWEST
#3 ROLL 107 NEG#29 LOOKING SOUTHEAST
#4
#5

COMMENTS

INVENTORY NUMBER: 60.00

QUAD : SHERWOOD PT.
ADDRESS: 62 BEACHSIDE DRIVE
TOWN : WESTPORT STATE : CT
COUNTY : FAIRFIELD

- STRUCTURAL INVESTIGATIONS -

TYPE OF STRUCTURE: GROINS (2) CONDITION: POOR
MAIN FUNCTION : TRAPS LITTORAL DRIFT, RETARDS SHORE EROSION
MATERIAL : TIMBER PILE

DESCRIPTION

L(FT)= 30
W(FT)= 2
H(FT ABOVE MHW)= 0-3

INSPECTION DATE : 07/06/89 INSPECTION TIME: 1615

- LAND CLASSIFICATION -

PERMIT NUMBER: 0
OWNER'S NAME : PRIVATE
ACCESS : PRIVATE
LAND USE : RESIDENTIAL

- PHOTOS -

#1 ROLL 107 NEG#26 LOOKING SOUTHWEST
#2
#3
#4
#5

COMMENTS

INVENTORY NUMBER: 61.00

QUAD : SHERWOOD PT.
ADDRESS: 62-60 BEACHSIDE DRIVE
TOWN : WESTPORT STATE : CT
COUNTY : FAIRFIELD

- STRUCTURAL INVESTIGATIONS -

TYPE OF STRUCTURE: GROINS (6) CONDITION: POOR
MAIN FUNCTION : TRAPS LITTORAL DRIFT, RETARDS SHORE EROSION
MATERIAL : TIMBER PILE

DESCRIPTION

L(FT)= 50
W(FT)= 1.5
H(FT ABOVE MHW)= 0-3

INSPECTION DATE : 07/06/89 INSPECTION TIME: 1620

- LAND CLASSIFICATION -

PERMIT NUMBER: 0
OWNER'S NAME : PRIVATE
ACCESS : PRIVATE
LAND USE : RESIDENTIAL

- PHOTOS -

#1 ROLL 107 NEG#27 LOOKING SOUTHWEST
#2
#3
#4
#5

COMMENTS

INVENTORY NUMBER: 62.00

QUAD : SHERWOOD PT.
ADDRESS: 60 BEACHSIDE DRIVE
TOWN : WESTPORT STATE : CT
COUNTY : FAIRFIELD

- STRUCTURAL INVESTIGATIONS -

TYPE OF STRUCTURE: SEAWALL CONDITION: GOOD
MAIN FUNCTION : SEPARATES LAND AND WATER, PREVENTS EROSION AND FLO
MATERIAL : STONE IN CEMENT

DESCRIPTION

L(FT)= 420
W(FT)= 1.5
H(FT ABOVE MHW)= 5-3

INSPECTION DATE : 07/06/89 INSPECTION TIME: 1630

- LAND CLASSIFICATION -

PERMIT NUMBER: 0
OWNER'S NAME : PRIVATE
ACCESS : PRIVATE
LAND USE : RESIDENTIAL

- PHOTOS -

#1 ROLL 107 NEG#30 LOOKING WEST
#2 ROLL 107 NEG#31 LOOKING SOUTH
#3
#4
#5

COMMENTS

INVENTORY NUMBER: 63.00

QUAD : SHERWOOD PT.
ADDRESS: 59-49 BEACHSIDE DRIVE
TOWN : WESTPORT STATE : CT
COUNTY : FAIRFIELD

- STRUCTURAL INVESTIGATIONS -

TYPE OF STRUCTURE: SEAWALL CONDITION: GOOD
MAIN FUNCTION : SEPARATES LAND AND WATER, PREVENTS EROSION AND FLO
MATERIAL : STONE IN CEMENT

DESCRIPTION

L(FT)= 740
W(FT)= 11 (BOTTOM) AND 2 (TOP)
H(FT ABOVE MHW)= 5 AND 5.5

INSPECTION DATE : 07/06/89 INSPECTION TIME: 1635

- LAND CLASSIFICATION -

PERMIT NUMBER: 0
OWNER'S NAME : PUBLIC
ACCESS : PUBLIC
LAND USE : RECREATIONAL

- PHOTOS -

#1 ROLL 107 NEG#32 LOOKING WEST
#2
#3
#4
#5

COMMENTS

A DOUBLE SEAWALL (SEE PICTURE). ADDRESS IS ACCROSS THE ROAD.

INVENTORY NUMBER: 64.00

QUAD : SHERWOOD PT.
ADDRESS: 59-49 BEACHSIDE DRIVE
TOWN : WESTPORT STATE : CT
COUNTY : FAIRFIELD

- STRUCTURAL INVESTIGATIONS -

TYPE OF STRUCTURE: GROINS (8) CONDITION: POOR
MAIN FUNCTION : TRAPS LITTORAL DRIFT, RETARDS SHORE EROSION
MATERIAL : TIMBER PILE

DESCRIPTION

L(FT)= 30-40
W(FT)=1.5
H(FT ABOVE MHW)= 0-4

INSPECTION DATE : 07/06/89 INSPECTION TIME: 1640

- LAND CLASSIFICATION -

PERMIT NUMBER: 0
OWNER'S NAME : PUBLIC
ACCESS : PUBLIC
LAND USE : RECREATIONAL

- PHOTOS -

#1 ROLL 107 NEG#33 LOOKING WEST
#2 ROLL 107 NEG#34 LOOKING EAST
#3 ROLL 107 NEG#35 LOOKING WEST, CLOSE UP EXAMPLE (ALL SAME)
#4
#5

COMMENTS

INVENTORY NUMBER: 65.00

QUAD : SHERWOOD PT.
ADDRESS: 45 BEACHSIDE DRIVE
TOWN : WESTPORT STATE : CT
COUNTY : FAIRFIELD

- STRUCTURAL INVESTIGATIONS -

TYPE OF STRUCTURE: SEAWALL/RIPRAP CONDITION: GOOD
MAIN FUNCTION : SEPARATES LAND AND WATER, PREVENTS EROSION AND FLO
MATERIAL : STONE IN CEMENT

DESCRIPTION

L(FT)= 110
W(FT)= NOT APPLICABLE
H(FT ABOVE MHW)= 5-6

INSPECTION DATE : 07/06/89 INSPECTION TIME: 1645

- LAND CLASSIFICATION -

PERMIT NUMBER: 850099
OWNER'S NAME : PUBLIC
ACCESS : PUBLIC
LAND USE : RECREATIONAL

- PHOTOS -

#1 ROLL 107 NEG#36 LOOKING WEST
#2
#3
#4
#5

COMMENTS

PERMIT WAS FOR REPAIR OF SEAWALL AND REPAIR OF A BREAKWATER WHICH WAS NOT EVIDENT DURING THE FIELD INVESTIGATION

INVENTORY NUMBER: 66.00

QUAD : SHERWOOD PT.
ADDRESS: 36-26 BEACHSIDE DRIVE
TOWN : WESTPORT STATE : CT
COUNTY : FAIRFIELD

- STRUCTURAL INVESTIGATIONS -

TYPE OF STRUCTURE: SEAWALL CONDITION: GOOD
MAIN FUNCTION : SEPARATES LAND AND WATER, PREVENTS EROSIN AND FLOO
MATERIAL : CONCRETE

DESCRIPTION

L(FT)= 440
W(FT)= 2
H(FT ABOVE MHW)= 4-5

INSPECTION DATE : 07/06/89 INSPECTION TIME: 1650

- LAND CLASSIFICATION -

PERMIT NUMBER: 0
OWNER'S NAME : PUBLIC
ACCESS : PUBLIC
LAND USE : RESIDENTIAL

- PHOTOS -

#1 ROLL 108 NEG#1 LOOKING NORTHEAST
#2
#3
#4
#5

COMMENTS

INVENTORY NUMBER: 67.00

QUAD : SHERWOOD PT.
ADDRESS: 36-26 BEACHSIDE DRIVE
TOWN : WESTPORT STATE : CT
COUNTY : FAIRFIELD

- STRUCTURAL INVESTIGATIONS -

TYPE OF STRUCTURE: GROINS (7) CONDITION: POOR
MAIN FUNCTION : TRAPS LITTORAL DRIFT, RETARDS SHORE EROSION
MATERIAL : TIMBER PILE

DESCRIPTION

L(FT)=
W(FT)=
H(FT ABOVE MHW)=

INSPECTION DATE : 07/06/89 INSPECTION TIME: 1700

- LAND CLASSIFICATION -

PERMIT NUMBER: 0
OWNER'S NAME : PUBLIC
ACCESS : PUBLIC
LAND USE : RECREATIONAL

- PHOTOS -

#1 ROLL 108 NEG#2 LOOKING NORTHEAST
#2 ROLL 108 NEG#3 LOOKING NORTHEAST, CLOSEUP (ALL THE SAME)
#3
#4
#5

COMMENTS

INVENTORY NUMBER: 68.00

QUAD : SHERWOOD PT.-
ADDRESS: 26 BEACHSIDE DRIVE
TOWN : WESTPORT STATE : CT
COUNTY : FAIRFIELD

- STRUCTURAL INVESTIGATIONS -

TYPE OF STRUCTURE: SEAWALL CONDITION: GOOD
MAIN FUNCTION : SEPARATES LAND AND WATER, PREVENTS EROSION AND FLO
MATERIAL : CONCRETE

DESCRIPTION

L(FT)= 95
W(FT)= 5
H(FT ABOVE MHW)= 7

INSPECTION DATE : 07/06/89 INSPECTION TIME: 1700

- LAND CLASSIFICATION -

PERMIT NUMBER: 0
OWNER'S NAME : PRIVATE
ACCESS : PRIVATE
LAND USE : RESIDENTIAL

- PHOTOS -

#1 ROLL 108 NEG#4 LOOKING SOUTHWEST
#2
#3
#4
#5

COMMENTS

INVENTORY NUMBER: 69.00

QUAD : SHERWOOD PT.
ADDRESS: 26 BEACHSIDE DRIVE
TOWN : WESTPORT STATE : CT
COUNTY : FAIRFIELD

- STRUCTURAL INVESTIGATIONS -

TYPE OF STRUCTURE: SEAWALL CONDITION: GOOD
MAIN FUNCTION : SEPARATES LAND AND WATER, PREVENTS EROSION AND FLO
MATERIAL : CONCRETE

DESCRIPTION

L(FT)= 825
W(FT)= NOT APPLICABLE
H(FT ABOVE MHW)= 10

INSPECTION DATE : 07/06/89 INSPECTION TIME: 1705

- LAND CLASSIFICATION -

PERMIT NUMBER: 0
OWNER'S NAME : PRIVATE
ACCESS : PUBLIC
LAND USE : RESIDENTIAL

- PHOTOS -

#1 ROLL 108 NEG#5 LOOKING SOUTHWEST
#2
#3
#4
#5

COMMENTS

CURVED TOP (SEE PICTURE)

INVENTORY NUMBER: 70.00

QUAD : SHERWOOD PT.
ADDRESS: BURIAL HILL BEACH
TOWN : WESTPORT STATE : CT
COUNTY : FAIRFIELD

- STRUCTURAL INVESTIGATIONS -

TYPE OF STRUCTURE: REVETMENT CONDITION: GOOD
MAIN FUNCTION : FACING ON SLOPE WHICH PREVENTS EROSION
MATERIAL : STONE IN CEMENT

DESCRIPTION

L(FT)= 290
W(FT)= NOT APPLICABLE
H(FT ABOVE MHW)= 9

INSPECTION DATE : 07/06/89 INSPECTION TIME: 1715

- LAND CLASSIFICATION -

PERMIT NUMBER: 0
OWNER'S NAME : PUBLIC
ACCESS : PUBLIC
LAND USE : RECREATIONAL

- PHOTOS -

#1 ROLL 108 NEG#6 LOOKING WEST
#2
#3
#4
#5

COMMENTS

INVENTORY NUMBER: 71.00

QUAD : SHERWOOD PT.
ADDRESS: BURIAL HILL BEACH
TOWN : WESTPORT STATE : CT
COUNTY : FAIRFIELD

- STRUCTURAL INVESTIGATIONS -

TYPE OF STRUCTURE: JETTY CONDITION: GOOD
MAIN FUNCTION : PREVENTS SHOALING OF CHANNEL BY LITTORAL DRIFT
MATERIAL : TIMBER PILE

DESCRIPTION

L(FT)= 400
W(FT)= 2
H(FT ABOVE MHW)= 0-3

INSPECTION DATE : 07/06/89 INSPECTION TIME: 1745

- LAND CLASSIFICATION -

PERMIT NUMBER: 0
OWNER'S NAME : PUBLIC
ACCESS : PUBLIC
LAND USE : RECREATIONAL

- PHOTOS -

#1 ROLL 108 NEG#7 LOOKING SOUTH
#2
#3
#4
#5

COMMENTS

INVENTORY NUMBER: 72.00

QUAD : SHERWOOD PT.
ADDRESS: BURIAL HILL BEACH
TOWN : WESTPORT STATE : CT
COUNTY : FAIRFIELD

- STRUCTURAL INVESTIGATIONS -

TYPE OF STRUCTURE: JETTY CONDITION: GOOD
MAIN FUNCTION : PREVENTS SHOALING OF CHANNEL BY LITTORAL DRIFT
MATERIAL : TIMBER PILE

DESCRIPTION

L(FT)= 400
W(FT)= 2
W(FT)= 0-3

INSPECTION DATE : 07/06/89 INSPECTION TIME: 1750

- LAND CLASSIFICATION -

PERMIT NUMBER: 0
OWNER'S NAME : PUBLIC
ACCESS : PUBLIC
LAND USE : RECREATIONAL

- PHOTOS -

#1 ROLL 108 NEG#8 LOOKING SOUTH
#2
#3
#4
#5

COMMENTS

INVENTORY NUMBER: 73.00

QUAD : SHERWOOD PT.
ADDRESS: SHERWOOD ISL. STATE PARK
TOWN : WESTPORT STATE : CT
COUNTY : FAIRFIELD

- STRUCTURAL INVESTIGATIONS -

TYPE OF STRUCTURE: RIPRAP CONDITION: GOOD
MAIN FUNCTION : PROTECTIVE LAYER WHICH PREVENTS EROSION OF A SLOPE
MATERIAL : IRR. STONE FRAG

DESCRIPTION

L(FT)= 1950
W(FT)= NOT APPLICABLE
H(FT ABOVE MHW)= 5-6

INSPECTION DATE : 07/07/89 INSPECTION TIME: 805

- LAND CLASSIFICATION -

PERMIT NUMBER: 0
OWNER'S NAME : PUBLIC
ACCESS : PUBLIC
LAND USE : RECREATIONAL

- PHOTOS -

#1 ROLL 108 NEG#9 LOOKING NORTHWEST
#2 ROLL 108 NEG#10 LOOKING SOUTHEAST
#3
#4
#5

COMMENTS

INVENTORY NUMBER: 74.00

QUAD : SHERWOOD PT.
ADDRESS: SHERWOOD ISL. STATE PARK
TOWN : WESTPORT STATE : CT
COUNTY : FAIRFIELD

- STRUCTURAL INVESTIGATIONS -

TYPE OF STRUCTURE: GROIN CONDITION: FAIR
MAIN FUNCTION : TRAPS LITTORAL DRIFT, RETARDS SHORE EROSION
MATERIAL : IRR. STONE FRAG

DESCRIPTION

K(FT)= 300
W(FT)= 30 (20 AT SMALL END)
H(FT ABOVE MHW)= 0-7

INSPECTION DATE : 07/07/89 INSPECTION TIME: 830

- LAND CLASSIFICATION -

PERMIT NUMBER: 0
OWNER'S NAME : PUBLIC
ACCESS : PUBLIC
LAND USE : RECREATIONAL

- PHOTOS -

#1 ROLL 108 NEG#11 LOOKING SOUTH
#2 ROLL 108 NEG#12 LOOKING SOUTHEAST
#3
#4
#5

COMMENTS

INVENTORY NUMBER: 75.00

QUAD : SHERWOOD PT.
ADDRESS: SHERWOOD ISL. STATE PARK
TOWN : WESTPORT STATE : CT
COUNTY : FAIRFIELD

- STRUCTURAL INVESTIGATIONS -

TYPE OF STRUCTURE: GROIN CONDITION: FAIR
MAIN FUNCTION : TRAPS LITTORAL DRIFT, RETARDS SHORE EROSION
MATERIAL : IRR. STONE FRAG

DESCRIPTION

L(FT)= 400
W(FT)= 30 (20 AT SMALL END)
H(FT ABOVE MHW)= 0-5

INSPECTION DATE : 07/07/89 INSPECTION TIME: 850

- LAND CLASSIFICATION -

PERMIT NUMBER: 0
OWNER'S NAME : PUBLIC
ACCESS : PUBLIC
LAND USE : RECREATIONAL

- PHOTOS -

#1 ROLL 108 NEG#13 LOOKING SOUTH
#2
#3
#4
#5

COMMENTS

INVENTORY NUMBER: 76.00

QUAD : SHERWOOD PT.
ADDRESS: SHERWOOD ISL. STATE PARK
TOWN : WESTPORT STATE : CT
COUNTY : FAIRFIELD

- STRUCTURAL INVESTIGATIONS -

TYPE OF STRUCTURE: RIPRAP CONDITION: POOR
MAIN FUNCTION : PROTECTIVE LAYER WHICH PREVENTS EROSION OF A SLOPE
MATERIAL : IRR. STONE FRAG

DESCRIPTION

L(FT)= 350
W(FT)= NOT APPLICABLE
H(FT ABOVE MHW)= 5

INSPECTION DATE : 07/07/89 INSPECTION TIME: 850

- LAND CLASSIFICATION -

PERMIT NUMBER: 0
OWNER'S NAME : PUBLIC
ACCESS : PUBLIC
LAND USE : RECREATIONAL

- PHOTOS -

#1 ROLL 108 NEG#14 LOOKING NORTH
#2
#3
#4
#5

COMMENTS

INVENTORY NUMBER: 77.00

QUAD : SHERWOOD PT.
ADDRESS: 80-78 COMPO COVE
TOWN : WESTPORT STATE : CT
COUNTY : FAIRFIELD

- STRUCTURAL INVESTIGATIONS -

TYPE OF STRUCTURE: RIPRAP CONDITION: FAIR
MAIN FUNCTION : PROTECTIVE LAYER WHICH PREVENTS OVERTOPING OF PROP
MATERIAL : LARGE BOULDERS

DESCRIPTION

L(FT)= 360
W(FT)= NOT APPLICABLE
H(FT ABOVE MHW)= 1-8

INSPECTION DATE : 07/07/89 INSPECTION TIME: 855

- LAND CLASSIFICATION -

PERMIT NUMBER: 0
OWNER'S NAME : PRIVATE
ACCESS : PRIVATE
LAND USE : RESIDENTIAL

- PHOTOS -

#1 ROLL 108 NEG#15 LOOKING NORTH
#2 ROLL 108 NEG#16 LOOKING EAST
#3
#4
#5

COMMENTS

LARGE PILE OF BOULDERS TAPERS OFF TA A SINGLE LAYER

INVENTORY NUMBER: 78.00

QUAD : SHERWOOD PT.
ADDRESS: 74 COMPO COVE
TOWN : WESTPORT STATE : CT
COUNTY : FAIRFIELD

- STRUCTURAL INVESTIGATIONS -

TYPE OF STRUCTURE: GROIN CONDITION: FAIR
MAIN FUNCTION : TRAPS LITTORAL DRIFT, RETARDS SHORE EROSION
MATERIAL : IRR. STONE FRAG

DESCRIPTION

L(FT)= 200
W(FT)= 15
H(FT ABOVE MHW)= 0-1

INSPECTION DATE : 07/07/89 INSPECTION TIME: 900

- LAND CLASSIFICATION -

PERMIT NUMBER: 0
OWNER'S NAME : PUBLIC (STATE)
ACCESS : PRIVATE
LAND USE : RESIDENTIAL

- PHOTOS -

#1 ROLL 108 NEG#17 LOOKING SOUTH
#2
#3
#4
#5

COMMENTS

INVENTORY NUMBER: 79.00

QUAD : SHERWOOD PT.
ADDRESS: 66 COMPO COVE
TOWN : WESTPORT STATE : CT
COUNTY : FAIRFIELD

- STRUCTURAL INVESTIGATIONS -

TYPE OF STRUCTURE: SEAWALL CONDITION: GOOD
MAIN FUNCTION : SEPARATES LAND AND WATER, PREVENTS SEROSION AND FL
MATERIAL : CONCRETE

DESCRIPTION

L(FT)= 95
W(FT)= 1
H(FT ABOVE MHW)= 2-3

INSPECTION DATE : 07/07/89 INSPECTION TIME: 915

- LAND CLASSIFICATION -

PERMIT NUMBER: 0
OWNER'S NAME : PRIVATE
ACCESS : PRIVATE
LAND USE : RESIDENTIAL

- PHOTOS -

#1 ROLL 108 NEG#18 LOOKING NORTHWEST
#2
#3
#4
#5

COMMENTS

THE WALL IS BURIED AT THE FAR END

INVENTORY NUMBER: 80.00

QUAD : SHERWOOD PT.
ADDRESS: 62 COMPO COVE
TOWN : WESTPORT STATE : CT
COUNTY : FAIRFIELD

- STRUCTURAL INVESTIGATIONS -

TYPE OF STRUCTURE: GROIN CONDITION: FAIR
MAIN FUNCTION : TRAPS LITTORAL DRIFT, RETARDS SHORE EROSION
MATERIAL : IRR. STONE FRAG

DESCRIPTION

L(FT)= 200
W(FT)= 10
H(FT ABOVE MHW)= 0-0.5

INSPECTION DATE : 07/07/89 INSPECTION TIME: 915

- LAND CLASSIFICATION -

PERMIT NUMBER: 0
OWNER'S NAME : PUBLIC (STATE)
ACCESS : PRIVATE
LAND USE : RESIDENTIAL

- PHOTOS -

#1 ROLL 108 NEG#19 LOOKING NORTHWEST
#2
#3
#4
#5

COMMENTS

INVENTORY NUMBER: 81.00

QUAD : SHERWOOD PT.
ADDRESS: MILL CREEK/COMPO COVE
TOWN : WESTPORT STATE : CT
COUNTY : FAIRFIELD

- STRUCTURAL INVESTIGATIONS -

TYPE OF STRUCTURE: JETTY CONDITION: FAIR
MAIN FUNCTION : PREVENTS SHOALING OF CHANNEL AND RETARDS SHOR EROS
MATERIAL : IRR. STONE FRAG

DESCRIPTION

L(FT)= 210
W(FT)= 10
H(FT ABOVE MHW)= 2-6

INSPECTION DATE : 07/07/89 INSPECTION TIME: 920

- LAND CLASSIFICATION -

PERMIT NUMBER: 85209
OWNER'S NAME : PUBLIC
ACCESS : PUBLIC
LAND USE : RESIDENTIAL

- PHOTOS -

#1 ROLL 108 NEG#20 LOOKING NORTHWEST
#2 ROLL 108 NEG#21 LOOKING NORTHWEST
#3 ROLL 108 NEG#23 LOOKING WEST
#4
#5

COMMENTS

INVENTORY NUMBER: 82.00

QUAD : SHERWOOD PT.
ADDRESS: MILL CREEK/COMPO COVE
TOWN : WESTPORT STATE : CT
COUNTY : FAIRFIELD

- STRUCTURAL INVESTIGATIONS -

TYPE OF STRUCTURE: JETTY CONDITION: FAIR
MAIN FUNCTION : PREVENTS SHOALING OF CHANNEL BY LITTORAL DRIFT
MATERIAL : IRR. STONE FRAG

DESCRIPTION

L(FT)= 200
W(FT)= 20
H(FT ABOVE MHW)= 0-1

INSPECTION DATE : 07/07/89 INSPECTION TIME: 1030

- LAND CLASSIFICATION -

PERMIT NUMBER: 85209
OWNER'S NAME : PUBLIC
ACCESS : PUBLIC
LAND USE : RECREATIONAL

- PHOTOS -

#1 ROLL 108 NEG#22 LOOKING WEST
#2
#3
#4
#5

COMMENTS

INVENTORY NUMBER: 83.00

QUAD : SHERWOOD PT.
ADDRESS: 233-248 HILLSPOINT RD
TOWN : WESTPORT STATE : CT
COUNTY : FAIRFIELD

- STRUCTURAL INVESTIGATIONS -

TYPE OF STRUCTURE: SEAWALL CONDITION: GOOD
MAIN FUNCTION : SEPARATES LAND AND WATER, PREVENTS EROSION AND FLO
MATERIAL : STONE IN CEMENT

DESCRIPTION

L(FT)= 285
W(FT)= 2
H(FT ABOVE MHW)= 4-8

INSPECTION DATE : 07/07/89 INSPECTION TIME: 1035

- LAND CLASSIFICATION -

PERMIT NUMBER: 0
OWNER'S NAME : PRIVATE
ACCESS : PUBLIC
LAND USE : RESIDENTIAL

- PHOTOS -

#1 ROLL 108 NEG#24 LOOKING SOUTH
#2 ROLL 108 NEG#25 LOOKING SOUTH
#3
#4
#5

COMMENTS

INVENTORY NUMBER: 84.00

QUAD : SHERWOOD PT.
ADDRESS: 248 HILLSPOINT RD
TOWN : WESTPORT STATE : CT
COUNTY : FAIRFIELD

- STRUCTURAL INVESTIGATIONS -

TYPE OF STRUCTURE: SEAWALL CONDITION: GOOD
MAIN FUNCTION : SEPARATES LAND AND WATER, PREVENTS EROSION AND FLO
MATERIAL : CONCRETE

DESCRIPTION

L(FT)= 70
W(FT)= 7
H(FT ABOVE MHW)= 5.5

INSPECTION DATE : 07/07/89 INSPECTION TIME: 1045

- LAND CLASSIFICATION -

PERMIT NUMBER: 0
OWNER'S NAME : PRIVATE
ACCESS : PUBLIC
LAND USE : RECREATOINAL

- PHOTOS -

#1 ROLL 109 NEG#1 SOUTH
#2
#3
#4
#5

COMMENTS

TWO FOOT WOOD PLANK ON TOP (SEE PICTURE)

INVENTORY NUMBER: 85.00

QUAD : SHERWOOD PT.
ADDRESS: 248 HILLSPOINT RD
TOWN : WESTPORT STATE : CT
COUNTY : FAIRFIELD

- STRUCTURAL INVESTIGATIONS -

TYPE OF STRUCTURE: GROIN CONDITION: POOR
MAIN FUNCTION : TRAPS LITTORAL DRIFT
MATERIAL : IRR. STONE FRAG

DESCRIPTION

L(FT)= 25
W(FT)= 3-4
H(FT ABOVE MHW)= 0-0.5

INSPECTION DATE : 07/07/89 INSPECTION TIME: 1055

- LAND CLASSIFICATION -

PERMIT NUMBER: 0
OWNER'S NAME : PRIVATE
ACCESS : PUBLIC
LAND USE : RESIDENTIAL

- PHOTOS -

#1 ROLL 109 NEG#2 LOOKING
#2
#3
#4
#5

COMMENTS

INVENTORY NUMBER: 86.00

QUAD : SHERWOOD PT.
ADDRESS: 250-258 HILLSPOINT RD
TOWN : WESTPORT STATE : CT
COUNTY : FAIRFIELD

- STRUCTURAL INVESTIGATIONS -

TYPE OF STRUCTURE: SEAWALL CONDITION: FAIR
MAIN FUNCTION : SEPARATES LAND AND WATER, PREVENTS EROSION AND FLO
MATERIAL : STONE IN CEMENT

DESCRIPTION

L(FT)= 400
W(FT)= 5
H(FT ABOVE MHW)= 5-1-3

INSPECTION DATE : 07/07/89 INSPECTION TIME: 1100

- LAND CLASSIFICATION -

PERMIT NUMBER: 0
OWNER'S NAME : PRIVATE
ACCESS : PUBLIC
LAND USE : RESIDENTIAL

- PHOTOS -

#1 ROLL 109 NEG#3 LOOKING NORTH
#2
#3
#4
#5

COMMENTS

FIRST PART (50 FT) IS IN POOR CONDITION. IN FRONT OF 252 THERE IS AN EXTRA 2*0.5 FT CONCRETE ON TOP.

INVENTORY NUMBER: 87.00

QUAD : SHERWOOD PT.
ADDRESS: 261 HILLSPOINT RD
TOWN : WESTPORT STATE : CT
COUNTY : FAIRFIELD

- STRUCTURAL INVESTIGATIONS -

TYPE OF STRUCTURE: SEAWALL/RIPRAP CONDITION: FAIR
MAIN FUNCTION : SEPARATES LAND AND WATER, PREVENTS EROSION AND FLO
MATERIAL : STONE IN CEMENT

DESCRIPTION

L(FT)= 470
W(FT)= NOT APPLICABLE
H(FT ABOVE MHW)= 6-8.5

INSPECTION DATE : 07/07/89 INSPECTION TIME: 1105

- LAND CLASSIFICATION -

PERMIT NUMBER: 0
OWNER'S NAME : PRIVATE
ACCESS : PUBLIC
LAND USE : RESIDENTIAL

- PHOTOS -

#1 ROLL 109 NEG#4 LOOKING EAST
#2 ROLL 109 NEG#6 LOOKING WEST (RIPRAP)
#3
#4
#5

COMMENTS

SEAWALL TURNS INTO RIPRAP ROUNDING THE POINT

INVENTORY NUMBER: 88.00

QUAD : SHERWOOD PT.
ADDRESS: 261-260 HILLSPOINT RD
TOWN : WESTPORT STATE : CT
COUNTY : FAIRFIELD

- STRUCTURAL INVESTIGATIONS -

TYPE OF STRUCTURE: SEAWALL CONDITION: GOOD
MAIN FUNCTION : SEPARATES LAND AND WATER, PREVENTS EROSION AND FLO
MATERIAL : CONCRETE

DESCRIPTION

L(FT)= 425
W(FT)= 2 THEN 5 AT WHITE SECTION
H(FT ABOVE MHW)= 4-8

INSPECTION DATE : 07/07/89 INSPECTION TIME: 1115

- LAND CLASSIFICATION -

PERMIT NUMBER: 0
OWNER'S NAME : PRIVATE
ACCESS : PRIVATE
LAND USE : RESIDENTIAL

- PHOTOS -

#1 ROLL 109 NEG#5 LOOKING SOUTH
#2 ROLL 109 NEG#7 LOOKING SOUTH
#3
#4
#5

COMMENTS

PARTS ARE TOPPED BY BOULDERS (GARDEN AREA)

INVENTORY NUMBER: 89.00

QUAD : SHERWOOD PT.
ADDRESS: 260 HILLSPOINT-SOUNDVIEW
TOWN : WESTPORT STATE : CT
COUNTY : FAIRFIELD

- STRUCTURAL INVESTIGATIONS -

TYPE OF STRUCTURE: REVETMENT CONDITION: FAIR
MAIN FUNCTION : FACING ON SLOPE WHICH PREVENTS EROSION
MATERIAL : IRR. STONE FRAG

DESCRIPTION

L(FT)= 1100
W(FT)= NOT APPLICABLE
H(FT ABOVE MHW)= 10-15

INSPECTION DATE : 07/07/89 INSPECTION TIME: 1125

- LAND CLASSIFICATION -

PERMIT NUMBER: 71147
OWNER'S NAME : PUBLIC
ACCESS : PUBLIC
LAND USE : RECREATIONAL

- PHOTOS -

#1 ROLL 109 NEG#8 LOOKING SOUTH
#2 ROLL 109 NEG#9 LOOKING NORTHEAST
#3
#4
#5

COMMENTS

INVENTORY NUMBER: 90.00

QUAD : SHERWOOD PT.
ADDRESS: HILLSPOINT & SOUNDVIEW
TOWN : WESTPORT STATE : CT
COUNTY : FAIRFIELD

- STRUCTURAL INVESTIGATIONS -

TYPE OF STRUCTURE: GROIN CONDITION: GOOD
MAIN FUNCTION : TRAPS LITTORAL DRIFT, RETARDS SHORE EROSION
MATERIAL : STONE BLOCKS

DESCRIPTION

L(FT)= 500
W(FT)= 20
H(FT ABOVE MHW)= 0-3

INSPECTION DATE : 07/07/89 INSPECTION TIME: 1130

- LAND CLASSIFICATION -

PERMIT NUMBER: 55206
OWNER'S NAME : PUBLIC
ACCESS : PUBLIC
LAND USE : RECREATIONAL

- PHOTOS -

#1 ROLL 109 NEG#10 LOOKING SOUTH
#2
#3
#4
#5

COMMENTS

INVENTORY NUMBER: 91.00

QUAD : SHERWOOD PT.
ADDRESS: COMPO BEACH
TOWN : WESTPORT STATE : CT
COUNTY : FAIRFIELD

- STRUCTURAL INVESTIGATIONS -

TYPE OF STRUCTURE: SEAWALL CONDITION: GOOD
MAIN FUNCTION : SEPARATES LAND AND WATER, PREVENTS FLOODING
MATERIAL : STONE IN CEMENT

DESCRIPTION

L(FT)= 1210
W(FT)= 2
H(FT ABOVE MHW)= 4-5

INSPECTION DATE : 07/07/89 INSPECTION TIME: 1200

- LAND CLASSIFICATION -

PERMIT NUMBER: 0
OWNER'S NAME : PUBLIC
ACCESS : PUBLIC
LAND USE : RECREATIONAL

- PHOTOS -

#1 ROLL 109 NEG#11 LOOKING SOUTHWEST
#2
#3
#4
#5

COMMENTS

INVENTORY NUMBER: 92.00

QUAD : SHERWOOD PT.
ADDRESS: COMPO BEACH
TOWN : WESTPORT STATE : CT
COUNTY : FAIRFIELD

- STRUCTURAL INVESTIGATIONS -

TYPE OF STRUCTURE: GROIN CONDITION: FAIR
MAIN FUNCTION : TRAPS LITTORAL DRIFT, RETARDS SHORE EROSION
MATERIAL : LARGE BOULDERS

DESCRIPTION

L(FT)= 450
W(FT)= 25
H(FT ABOVE MHW)= 0-6

INSPECTION DATE : 07/17/89 INSPECTION TIME: 1330

- LAND CLASSIFICATION -

PERMIT NUMBER: 0
OWNER'S NAME : PUBLIC
ACCESS : PUBLIC
LAND USE : RECREATIONAL

- PHOTOS -

#1 ROLL 110 NEG#1 LOOKING SOUTH
#2
#3
#4
#5

COMMENTS

SMALL ROCKS, GRASS

INVENTORY NUMBER: 93.00

QUAD : SHERWOOD PT.
ADDRESS: COMPO BEACH
TOWN : WESTPORT STATE : CT
COUNTY : FAIRFIELD

- STRUCTURAL INVESTIGATIONS -

TYPE OF STRUCTURE: GROIN CONDITION: POOR
MAIN FUNCTION : TRAPS LITTORAL DRIFT, RETARDS SHORE EROSION
MATERIAL : STONE

DESCRIPTION

L(FT)= 475
W(FT)= 20
H(FT ABOVE MHW)= 0-1

INSPECTION DATE : 07/17/89 INSPECTION TIME: 1340

- LAND CLASSIFICATION -

PERMIT NUMBER: 0
OWNER'S NAME : PUBLIC
ACCESS : PUBLIC
LAND USE : RECREATIONAL

- PHOTOS -

#1 ROLL 110 NEG#2 LOOKING SOUTH
#2
#3
#4
#5

COMMENTS

INVENTORY NUMBER: 94.00

QUAD : SHERWOOD PT.
ADDRESS: COMPO BEACH
TOWN : WESTPORT STATE : CT
COUNTY : FAIRFIELD

- STRUCTURAL INVESTIGATIONS -

TYPE OF STRUCTURE: RIPRAP CONDITION: FAIR
MAIN FUNCTION : PROTECTIVE LAYER WHICH PREVENTS EROSION OF A SLOPE
MATERIAL : LARGE BOULDERS

DESCRIPTION

L(FT)= 90 (1ST PART), 165 (2ND PART), 300 (3RD PART)
W(FT)= 8-10 (1ST AND 2ND PARTS), 6-8 (3RD PART)
H(FT ABOVE MHW)= 0-2 , 4 , 3-5

INSPECTION DATE : 07/17/89 INSPECTION TIME: 1343

- LAND CLASSIFICATION -

PERMIT NUMBER: 0
OWNER'S NAME : PUBLIC
ACCESS : PUBLIC
LAND USE : RECREATIONAL

- PHOTOS -

#1 ROLL 110 NEG#3 LOOKING NORTHWEST
#2 ROLL 110 NEG#4 LOOKING NORTHWEST
#3 ROLL 110 NEG#6 LOOKING NORTH
#4
#5

COMMENTS

WOOD PILES BETWEEN LARGE BOULDERS TO SUPPORT RIPRAP

INVENTORY NUMBER: 95.00

QUAD : SHERWOOD PT.
ADDRESS: COMPO BEACH
TOWN : WESTPORT STATE : CT
COUNTY : FAIRFIELD

- STRUCTURAL INVESTIGATIONS -

TYPE OF STRUCTURE: GROIN CONDITION: POOR
MAIN FUNCTION : TRAPS LITTORAL DRIFT, RETARDS SHORE EROSION
MATERIAL : LARGE BOULDERS

DESCRIPTION

L(FT)= 40
W(FT)= 20
H(FT ABOVE MHW)= 0-8

INSPECTION DATE : 07/17/89 INSPECTION TIME: 1355

- LAND CLASSIFICATION -

PERMIT NUMBER: 0
OWNER'S NAME : PUBLIC
ACCESS : PUBLIC
LAND USE : RECREATIONAL

- PHOTOS -

#1 ROLL 110 NEG#5 LOOKING WEST
#2
#3
#4
#5

COMMENTS

INVENTORY NUMBER: 96.00

QUAD : SHERWOOD PT.
ADDRESS: COMPO BEACH
TOWN : WESTPORT STATE : CT
COUNTY : FAIRFIELD

- STRUCTURAL INVESTIGATIONS -

TYPE OF STRUCTURE: GROIN CONDITION: POOR
MAIN FUNCTION : TRAPS LITTORAL DRIFT, RETARDS SHORE EROSION
MATERIAL : LARGE BOULDERS

DESCRIPTION

L(FT)= 30
W(FT)= 10
H(FT ABOVE MHW)= 3-4

INSPECTION DATE : 07/17/89 INSPECTION TIME: 1405

- LAND CLASSIFICATION -

PERMIT NUMBER: 0
OWNER'S NAME : PUBLIC
ACCESS : PUBLIC
LAND USE : RECREATIONAL

- PHOTOS -

#1 ROLL 110 NEG#7 LOOKING WEST
#2
#3
#4
#5

COMMENTS

INVENTORY NUMBER: 97.00

QUAD : SHERWOOD PT.
ADDRESS: OWENOKE
TOWN : WESTPORT STATE : CT
COUNTY : FAIRFIELD

- STRUCTURAL INVESTIGATIONS -

TYPE OF STRUCTURE: SEAWALL CONDITION: GOOD
MAIN FUNCTION : SEPARATES LAND AND WATER, PREVENTS EROSION AND FLO
MATERIAL : STONE IN CEMENT

DESCRIPTION

L(FT)= 2000
W(FT)= 1-2 (WHERE APPLICABLE)
H(FT ABOVE MHW)= 5-6

INSPECTION DATE : 07/17/89 INSPECTION TIME: 1430

- LAND CLASSIFICATION -

PERMIT NUMBER: 0
OWNER'S NAME : PRIVATE
ACCESS : PRIVATE
LAND USE : RESIDENTIAL

- PHOTOS -

#1 ROLL 110 NEG#8 LOOKING NORTHWEST
#2 ROLL 110 NEG#9 LOOKING NORTHWEST
#3 ROLL 110 NEG#10 LOOKING NORTHWEST
#4 ROLL 110 NEG#12 LOOKING NORTHWEST
#5

COMMENTS

INVENTORY NUMBER: 98.00

QUAD : SHERWOOD PT.
ADDRESS: OWENOKE
TOWN : WESTPORT STATE : CT
COUNTY : FAIRFIELD

- STRUCTURAL INVESTIGATIONS -

TYPE OF STRUCTURE: GROIN FIELD CONDITION: FAIR-POOR
MAIN FUNCTION : TRAPS LITTORAL DRIFT, RETARDS SHORE EROSION
MATERIAL : TIMBER PILE

DESCRIPTION

L(FT)= 40
W(FT)= 1
H(FT ABOVE MHW)= -2 TO 4

INSPECTION DATE : 07/17/89 INSPECTION TIME: 1445

- LAND CLASSIFICATION -

PERMIT NUMBER: 0
OWNER'S NAME : PRIVATE
ACCESS : PRIVATE
LAND USE : RESIDENTIAL

- PHOTOS -

#1 ROLL 110 NEG#11 LOOKING WEST
#2
#3
#4
#5

COMMENTS

INVENTORY NUMBER: 99.00

QUAD : SHERWOOD PT.
ADDRESS: MINUTEMAN YACHT CLUB
TOWN : WESTPORT STATE : CT
COUNTY : FAIRFIELD

- STRUCTURAL INVESTIGATIONS -

TYPE OF STRUCTURE: RIPRAP CONDITION: FAIR
MAIN FUNCTION : PROTECTIVE LAYER WHICH PREVENTS EROSION OF A SLOPE
MATERIAL : BOULDERS

DESCRIPTION

L(FT)= 110
W(FT)= 8
H(FT ABOVE MHW)= 3-5

INSPECTION DATE : 07/17/89 INSPECTION TIME: 1515

- LAND CLASSIFICATION -

PERMIT NUMBER: 0
OWNER'S NAME : PRIVATE
ACCESS : PUBLIC
LAND USE : RECREATIONAL

- PHOTOS -

#1 ROLL 110 NEG#14 LOOKING NORTH
#2
#3
#4
#5

COMMENTS

INVENTORY NUMBER: 100.00

QUAD : SHERWOOD PT.
ADDRESS: LONGSHORE SAILING SCHOOL
TOWN : WESTPORT STATE : CT
COUNTY : FAIRFIELD

- STRUCTURAL INVESTIGATIONS -

TYPE OF STRUCTURE: REVETMENT CONDITION: GOOD
MAIN FUNCTION : FACING ON SLOPE WHICH PREVENTS EROSION
MATERIAL : STONE IN CEMENT

DESCRIPTION

L(FT)= 400
W(FT)= NOT APPLICABLE
H(FT ABOVE MHW)= 5

INSPECTION DATE : 07/17/89 INSPECTION TIME: 1518

- LAND CLASSIFICATION -

PERMIT NUMBER: 0
OWNER'S NAME : PRIVATE
ACCESS : PUBLIC
LAND USE : RECREATIONAL

- PHOTOS -

#1 ROLL 110 NEG#13 LOOKING NORTH
#2
#3
#4
#5

COMMENTS

INVENTORY NUMBER: 101.00

QUAD : SHERWOOD PT.
ADDRESS: LONGSHORE SAILING SCHOOL
TOWN : WESTPORT STATE : CT
COUNTY : FAIRFIELD

- STRUCTURAL INVESTIGATIONS -

TYPE OF STRUCTURE: SEAWALL CONDITION: GOOD
MAIN FUNCTION : SEPARATES LAND AND WATER, PREVENTS EROSION AND FLO
MATERIAL : STONE IN CEMENT

DESCRIPTION

L(FT)= 290
W(FT)= 2
H(FT ABOVE MHW)= 3

INSPECTION DATE : 07/17/89 INSPECTION TIME: 1520

- LAND CLASSIFICATION -

PERMIT NUMBER: 0
OWNER'S NAME : PRIVATE
ACCESS : PRIVATE
LAND USE : RECREATIONAL

- PHOTOS -

#1 ROLL 110 NEG#14 LOOKING SOUTHWEST
#2
#3
#4
#5

COMMENTS

INVENTORY NUMBER: 102.00

QUAD : SHERWOOD PT.
ADDRESS: LONGSHORE SAILING SCHOOL
TOWN : WESTPORT STATE : CT
COUNTY : FAIRFIELD

- STRUCTURAL INVESTIGATIONS -

TYPE OF STRUCTURE: SEAWALL CONDITION: FAIR
MAIN FUNCTION : RETAINS LAND, PREVENTS SLIDING OF BANK AND EROSION
MATERIAL : WOOD

DESCRIPTION

L(FT)= 420
W(FT)= 0.5
H(FT ABOVE MHW)= 4-5

INSPECTION DATE : 07/17/89 INSPECTION TIME: 1525

- LAND CLASSIFICATION -

PERMIT NUMBER: 0
OWNER'S NAME : PRIVATE
ACCESS : PUBLIC
LAND USE : RECREATIONAL

- PHOTOS -

#1 ROLL 110 NEG#15 LOOKING SOUTHWEST
#2
#3
#4
#5

COMMENTS

INVENTORY NUMBER: 103.00

QUAD : SHERWOOD PT.
ADDRESS: LONGSHORE RESTAURANT
TOWN : WESTPORT STATE : CT
COUNTY : FAIRFIELD

- STRUCTURAL INVESTIGATIONS -

TYPE OF STRUCTURE: SEAWALL CONDITION: GOOD
MAIN FUNCTION : RETAINS LAND, PREVENTS SLIDING OF BANK AND EROSION
MATERIAL : STONE IN CEMENT

DESCRIPTION

L(FT)= 400
W(FT)= 2
H(FT ABOVE MHW)= 3-6

INSPECTION DATE : 07/17/89 INSPECTION TIME: 1530

- LAND CLASSIFICATION -

PERMIT NUMBER: 0
OWNER'S NAME : PRIVATE
ACCESS : PRIVATE
LAND USE : COMMERCIAL

- PHOTOS -

#1 ROLL 110 NEG#16 LOOKING NORTH
#2
#3
#4
#5

COMMENTS

INVENTORY NUMBER: 104.00

QUAD : SHERWOOD PT.
ADDRESS: 19 STONY POINT
TOWN : WESTPORT STATE : CT
COUNTY : FAIRFIELD

- STRUCTURAL INVESTIGATIONS -

TYPE OF STRUCTURE: SEAWALL CONDITION: GOOD
MAIN FUNCTION : SEPARATES LAND AND WATER, PRVENTS EROSION AND FLOO
MATERIAL : IRR. STONE FRAG

DESCRIPTION

L(FT)= 305
W(FT)= 3
H(FT ABOVE MHW)= 10

INSPECTION DATE : 07/17/89 INSPECTION TIME: 1635

- LAND CLASSIFICATION -

PERMIT NUMBER: 0
OWNER'S NAME : PRIVATE
ACCESS : PRIVATE
LAND USE : RESIDENTIAL

- PHOTOS -

#1 NO PICTURE
#2
#3
#4
#5

COMMENTS

INVENTORY NUMBER: 105.00

QUAD : SHERWOOD PT.
ADDRESS: 19 STONY POINT
TOWN : WESTPORT STATE : CT
COUNTY : FAIRFIELD

- STRUCTURAL INVESTIGATIONS -

TYPE OF STRUCTURE: RIPRAP CONDITION: GOOD
MAIN FUNCTION : PROTECTIVE LAYER WHICH PREVENTS EROSION OF A SLOPE
MATERIAL : LARGE BOULDERS

DESCRIPTION

L(FT)= 300
W(FT)= NOT APPLICABLE
H(FT ABOVE MHW)= 3-6

INSPECTION DATE : 07/17/89 INSPECTION TIME: 1440

- LAND CLASSIFICATION -

PERMIT NUMBER: 0
OWNER'S NAME : PRIVATE
ACCESS : PRIVATE
LAND USE : RESIDENTIAL

- PHOTOS -

#1 ROLL 110 NEG#17 LOOKING NORTH
#2
#3
#4
#5

COMMENTS

INVENTORY NUMBER: 106.00

QUAD : SHERWOOD PT.
ADDRESS: 5 BURRITTS LANDING NORTH
TOWN : WESTPORT STATE : CT
COUNTY : FAIRFIELD

- STRUCTURAL INVESTIGATIONS -

TYPE OF STRUCTURE: SEAWALL CONDITION: GOOD
MAIN FUNCTION : SEPARATES LAND AND WATER, PREVENTS EROSION AND FLO
MATERIAL : STONE

DESCRIPTION

L(FT)= 180
W(FT)= 1
H(FT ABOVE MHW)= 4-6

INSPECTION DATE : 07/17/89 INSPECTION TIME: 1505

- LAND CLASSIFICATION -

PERMIT NUMBER: 0
OWNER'S NAME : PRIVATE
ACCESS : PRIVATE
LAND USE : RESIDENTIAL

- PHOTOS -

#1 ROLL 110 NEG# 21 LOOKING SOUTH
#2
#3
#4
#5

COMMENTS

INVENTORY NUMBER: 107.00

QUAD : SHERWOOD PT.
ADDRESS: 7 BURRITTS LANDING NORTH
TOWN : WESTPORT STATE : CT
COUNTY : FAIRFIELD

- STRUCTURAL INVESTIGATIONS -

TYPE OF STRUCTURE: RIPRAP CONDITION: FAIR
MAIN FUNCTION : SEPARATES LAND AND WATER, PREVENTS EROSION AND FLO
MATERIAL : IRR. STONE FRAG

DESCRIPTION

L(FT)= 180
W(FT)= NOT APPLICABLE
H(FT ABOVE MHW)= 2-3

INSPECTION DATE : 07/18/89 INSPECTION TIME: 900

- LAND CLASSIFICATION -

PERMIT NUMBER: 0
OWNER'S NAME : PRIVATE
ACCESS : PRIVATE
LAND USE : RESIDENTIAL

- PHOTOS -

#1 ROLL 110 NEG#22 LOOKING SOUTHWEST
#2
#3
#4
#5

COMMENTS

LAND AREA BEHIND WALL IS FILL

INVENTORY NUMBER: 108.00

QUAD : SHERWOOD PT.
ADDRESS: 88 HARBOR RD
TOWN : WESTPORT STATE : CT
COUNTY : FAIRFIELD

- STRUCTURAL INVESTIGATIONS -

TYPE OF STRUCTURE: SEAWALL CONDITION: GOOD
MAIN FUNCTION : SEPARATES LAND AND WATER, PREVENTS EROSION AND FLO
MATERIAL : STONE IN CEMENT

DESCRIPTION

L(FT)= 175
W(FT)= 2
H(FT ABOVE MHW)= 5.5-6

INSPECTION DATE : 07/18/89 INSPECTION TIME: 1218

- LAND CLASSIFICATION -

PERMIT NUMBER: 0
OWNER'S NAME : PRIVATE
ACCESS : PUBLIC
LAND USE : RESIDENTIAL

- PHOTOS -

#1 ROLL 111 NEG#13 LOOKING WEST
#2
#3
#4
#5

COMMENTS

INVENTORY NUMBER: 109.00

QUAD : SHERWOOD PT.
ADDRESS: 92 HARBOR RD
TOWN : WESTPORT STATE : CT
COUNTY : FAIRFIELD

- STRUCTURAL INVESTIGATIONS -

TYPE OF STRUCTURE: SEAWALL CONDITION: POOR
MAIN FUNCTION : SEPARATES LAND AND WATER, PREVENTS EROSION AND FLO
MATERIAL : STONE

DESCRIPTION

L(FT)= 135
W(FT)= 1-2
H(FT ABOVE MHW)= 3-4

INSPECTION DATE : 07/18/89 INSPECTION TIME: 1220

- LAND CLASSIFICATION -

PERMIT NUMBER: 0
OWNER'S NAME : PRIVATE
ACCESS : PUBLIC
LAND USE : RESIDENTIAL

- PHOTOS -

#1 ROLL 111 NEG#14 LOOKING WEST
#2
#3
#4
#5

COMMENTS

INVENTORY NUMBER: 110.00

QUAD : SHERWOOD PT.
ADDRESS: HARBOR RD @ THE BRIDGE
TOWN : WESTPORT STATE : CT
COUNTY : FAIRFIELD

- STRUCTURAL INVESTIGATIONS -

TYPE OF STRUCTURE: BULKHEAD CONDITION: FAIR
MAIN FUNCTION : RETAINS LAND, PREVENTS SLIDING OF BANK AND EROSION
MATERIAL : WOOD

DESCRIPTION

L(FT)= 120
W(FT)= 0.8
H(FT ABOVE MHW)= 3

INSPECTION DATE : 07/18/89 INSPECTION TIME: 1222

- LAND CLASSIFICATION -

PERMIT NUMBER: 0
OWNER'S NAME : PRIVATE
ACCESS : PUBLIC
LAND USE : RESIDENTIAL

- PHOTOS -

#1 ROLL 111 NEG#15 LOOKING WEST
#2
#3
#4
#5

COMMENTS

INVENTORY NUMBER: 111.00

QUAD : SHERWOOD PT.
ADDRESS: 101 HARBOR RD
TOWN : WESTPORT STATE : CT
COUNTY : FAIRFIELD

- STRUCTURAL INVESTIGATIONS -

TYPE OF STRUCTURE: SEAWALL CONDITION: GOOD
MAIN FUNCTION : SEPARATES LAND AND WATER, PREVENTS EROSION AND FLO
MATERIAL : CONCRETE

DESCRIPTION

L(FT)= 95
W(FT)= 1.5
H(FT ABOVE MHW)= 4

INSPECTION DATE : 07/18/89 INSPECTION TIME: 1235

- LAND CLASSIFICATION -

PERMIT NUMBER: 0
OWNER'S NAME : PRIVATE
ACCESS : PRIVATE
LAND USE : RESIDENTIAL

- PHOTOS -

#1 ROLL 111 NEG#16 LOOKING SOUTH
#2
#3
#4
#5

COMMENTS

STONES IN FRONT OF WALL PERMITED, #70-171, DATED 7/22/70

INVENTORY NUMBER: 112.00

QUAD : SHERWOOD PT.
ADDRESS: 105-109 HARBOR RD
TOWN : WESTPORT STATE : CT
COUNTY : FAIRFIELD

- STRUCTURAL INVESTIGATIONS -

TYPE OF STRUCTURE: SEAWALL CONDITION: GOOD
MAIN FUNCTION : SEPARATES LAND AND WATER, PREVENTS EROSION AND FLO
MATERIAL : STONE IN CEMENT

DESCRIPTION

L(FT)= 225
W(FT)= 1.5
H(FT ABOVE MHW)= 5

INSPECTION DATE : 07/18/89 INSPECTION TIME: 1236

- LAND CLASSIFICATION -

PERMIT NUMBER: 0
OWNER'S NAME : PRIVATE
ACCESS : PRIVATE
LAND USE : RESIDENTIAL

- PHOTOS -

#1 ROLL 111 NEG#17 LOOKING EAST
#2
#3
#4
#5

COMMENTS

INVENTORY NUMBER: 113.00

QUAD : SHERWOOD PT.
ADDRESS: 111 HARBOR RD
TOWN : WESTPORT STATE : CT
COUNTY : FAIRFIELD

- STRUCTURAL INVESTIGATIONS -

TYPE OF STRUCTURE: SEAWALL CONDITION: GOOD
MAIN FUNCTION : SEPARATES LAND AND WATER, PREVENTS EROSION AND FLO
MATERIAL : CONCRETE

DESCRIPTION

L(FT)= 30
W(FT)= NOT APPLICABLE
H(FT ABOVE MHW)= 0.5

INSPECTION DATE : 07/18/89 INSPECTION TIME: 1230

- LAND CLASSIFICATION -

PERMIT NUMBER: 0
OWNER'S NAME : PRIVATE
ACCESS : PRIVATE
LAND USE : RESIDENTIAL

- PHOTOS -

#1 ROLL 111 NEG#18 LOOKING SOUTH
#2
#3
#4
#5

COMMENTS

INVENTORY NUMBER: 114.00

QUAD : SHERWOOD PT.
ADDRESS: 111-115 HARBOR RD
TOWN : WESTPORT STATE : CT
COUNTY : FAIRFIELD

- STRUCTURAL INVESTIGATIONS -

TYPE OF STRUCTURE: SEAWALL CONDITION: FAIR-POOR
MAIN FUNCTION : SEPARATES LAND AND WATER, PREVENTS EROSION AND FLO
MATERIAL : STONE IN CEMENT

DESCRIPTION

L(FT)= 160
W(FT)= 1.5
H(FT ABOVE MHW)= 4

INSPECTION DATE : 07/18/89 INSPECTION TIME: 1444

- LAND CLASSIFICATION -

PERMIT NUMBER: 0
OWNER'S NAME : PRIVATE
ACCESS : PRIVATE
LAND USE : RESIDENTIAL

- PHOTOS -

#1 ROLL 111 NEG#19 LOOKING WEST
#2
#3
#4
#5

COMMENTS

INVENTORY NUMBER: 115.00

QUAD : SHERWOOD PT.
ADDRESS: 117 HARBOR RD
TOWN : WESTPORT STATE : CT
COUNTY : FAIRFIELD

- STRUCTURAL INVESTIGATIONS -

TYPE OF STRUCTURE: SEAWALL CONDITION: GOOD
MAIN FUNCTION : SEPARATES LAND AND WATER, PREVENTS EROSION AND FLO
MATERIAL : CONCRETE

DESCRIPTION

L(FT)= 52
W(FT)= 3-5
H(FT ABOVE MHW)= 4

INSPECTION DATE : 07/18/89 INSPECTION TIME: 1445

- LAND CLASSIFICATION -

PERMIT NUMBER: 0
OWNER'S NAME : PRIVATE
ACCESS : PRIVATE
LAND USE : RESIDENTIAL

- PHOTOS -

#1 ROLL 111 NEG#20 LOOKING EAST
#2
#3
#4
#5

COMMENTS

INVENTORY NUMBER: 116.00

QUAD : SHERWOOD PT.
ADDRESS: 123 HARBOR RD
TOWN : WESTPORT STATE : CT
COUNTY : FAIRFIELD

- STRUCTURAL INVESTIGATIONS -

TYPE OF STRUCTURE: SEAWALL CONDITION: GOOD
MAIN FUNCTION : SEPARATES LAND AND WATER, PREVENTS EROSION AND FLO
MATERIAL : CONCRETE

DESCRIPTION

L(FT)= 92
W(FT)= 1.5
H(FT ABOVE MHW)= 4

INSPECTION DATE : 07/18/89 INSPECTION TIME: 1451

- LAND CLASSIFICATION -

PERMIT NUMBER: 0
OWNER'S NAME : PRIVATE
ACCESS : PRIVATE
LAND USE : RESIDENTIAL

- PHOTOS -

#1 ROLL 111 NEG#21 LOOKING EAST
#2
#3
#4
#5

COMMENTS

INVENTORY NUMBER: 117.00

QUAD : SHERWOOD PT.
ADDRESS: 125-129 HARBOR RD
TOWN : WESTPORT STATE : CT
COUNTY : FAIRFIELD

- STRUCTURAL INVESTIGATIONS -

TYPE OF STRUCTURE: SEAWALL CONDITION: FAIR
MAIN FUNCTION : SEPARATES LAND AND WATER, PREVENTS EROSION AND FLO
MATERIAL : WOOD

DESCRIPTION

L(FT)= 240
W(FT)= 1
H(FT ABOVE MHW)= 3-4

INSPECTION DATE : 07/18/89 INSPECTION TIME: 1500

- LAND CLASSIFICATION -

PERMIT NUMBER: 0
OWNER'S NAME : PRIVATE
ACCESS : PRIVATE
LAND USE : RESIDENTIAL

- PHOTOS -

#1 ROLL 111 NEG#22 LOOKING EAST
#2
#3
#4
#5

COMMENTS

INVENTORY NUMBER: 118.00

QUAD : SHERWOOD PT.
ADDRESS: 135 HARBOR RD
TOWN : WESTPORT STATE : CT
COUNTY : FAIRFIELD

- STRUCTURAL INVESTIGATIONS -

TYPE OF STRUCTURE: RIPRAP CONDITION: FAIR
MAIN FUNCTION : PROTECTIVE LAYER WHICH PREVENTS EROSION OF A SLOPE
MATERIAL : LARGE BOULDERS

DESCRIPTION

L(FT)= 100
W(FT)= NOT APPLICABLE
H(FT ABOVE MHW)= 5-8

INSPECTION DATE : 07/18/89 INSPECTION TIME: 1503

- LAND CLASSIFICATION -

PERMIT NUMBER: 0
OWNER'S NAME : PRIVATE
ACCESS : PRIVATE
LAND USE : RESIDENTIAL

- PHOTOS -

#1 ROLL 111 NEG#23 LOOKING EAST
#2
#3
#4
#5

COMMENTS

INVENTORY NUMBER: 119.00

QUAD : SHERWOOD PT.
ADDRESS: 135 HARBOR RD
TOWN : WESTPORT STATE : CT
COUNTY : FAIRFIELD

- STRUCTURAL INVESTIGATIONS -

TYPE OF STRUCTURE: SEAWALL CONDITION: GOOD
MAIN FUNCTION : SEPARATES LAND AND WATER, PREVENTS EROSION AND FLO
MATERIAL : CONCRETE

DESCRIPTION

L(FT)= 30
W(FT)= NOT APPLICABLE
H(FT ABOVE MHW)= 4

INSPECTION DATE : 07/18/89 INSPECTION TIME: 1507

- LAND CLASSIFICATION -

PERMIT NUMBER: 0
OWNER'S NAME : PRIVATE
ACCESS : PRIVATE
LAND USE : RESIDENTIAL

- PHOTOS -

#1 ROLL 112 NEG#1 LOOKING SOUTHWEST
#2
#3
#4
#5

COMMENTS

INVENTORY NUMBER: 120.00

QUAD : SHERWOOD PT.
ADDRESS: 137 HARBOR RD
TOWN : WESTPORT STATE : CT
COUNTY : FAIRFIELD

- STRUCTURAL INVESTIGATIONS -

TYPE OF STRUCTURE: RIPRAP CONDITION: FAIR
MAIN FUNCTION : PROTECTIVE LAYER WHICH PREVENTS EROSION OF A SLOPE
MATERIAL : LARGE BOULDERS

DESCRIPTION

L(FT)= 150
W(FT)= NOT APPLICABLE
H(FT ABOVE MHW)= 8

INSPECTION DATE : 08/18/89 INSPECTION TIME: 1510

- LAND CLASSIFICATION -

PERMIT NUMBER: 0
OWNER'S NAME : PRIVATE
ACCESS : PRIVATE
LAND USE : RESIDENTIAL

- PHOTOS -

#1 ROLL 111 NEG#24 LOOKING EAST
#2
#3
#4
#5

COMMENTS

INVENTORY NUMBER: 121.00

QUAD : SHERWOOD PT.
ADDRESS: 139 HARBOR RD
TOWN : WESTPORT STATE : CT
COUNTY : FAIRFIELD

- STRUCTURAL INVESTIGATIONS -

TYPE OF STRUCTURE: SEAWALL CONDITION: GOOD-FAIR
MAIN FUNCTION : SEPARATES LAND AND WATER, PREVENTS EROSION AND FLO
MATERIAL : STONE IN CEMENT

DESCRIPTION

L(FT)= 55
W(FT)= 1.5
H(FT ABOVE MHW)= 8

INSPECTION DATE : 07/18/89 INSPECTION TIME: 1512

- LAND CLASSIFICATION -

PERMIT NUMBER: 0
OWNER'S NAME : PRIVATE
ACCESS : PRIVATE
LAND USE : RESIDENTIAL

- PHOTOS -

#1 ROLL 112 NEG#2 LOOKING SOUTHEAST
#2
#3
#4
#5

COMMENTS

INVENTORY NUMBER: 122.00

QUAD : SHERWOOD PT.
ADDRESS: CEDAR POINT YACHT CLUB
TOWN : WESTPORT STATE : CT
COUNTY : FAIRFIELD

- STRUCTURAL INVESTIGATIONS -

TYPE OF STRUCTURE: RIPRAP CONDITION: FAIR
MAIN FUNCTION : PROTECTIVE LAYER WHICH PREVENTS EROSION OF A SLOPE
MATERIAL : LARGE BOULDERS

DESCRIPTION

L(FT)= 120
W(FT)= 15
H(FT ABOVE MHW)= 3

INSPECTION DATE : 07/18/89 INSPECTION TIME: 1545

- LAND CLASSIFICATION -

PERMIT NUMBER: 0
OWNER'S NAME : PRIVATE
ACCESS : PUBLIC
LAND USE : COMMERCIAL

- PHOTOS -

#1 ROLL 112 NEG#3 LOOKING SOUTH
#2
#3
#4
#5

COMMENTS

INVENTORY NUMBER: 123.00

QUAD : SHERWOOD PT.
ADDRESS: CEDAR POINT YACHT CLUB
TOWN : WESTPORT STATE : CT
COUNTY : FAIRFIELD

- STRUCTURAL INVESTIGATIONS -

TYPE OF STRUCTURE: GROIN CONDITION: POOR
MAIN FUNCTION : TRAPS LITTORAL DRIFT, RETARDS SHORE EROSION
MATERIAL : LARGE BOULDERS

DESCRIPTION

L(FT)= 140
W(FT)= 8
H(FT ABOVE MHW)= 0

INSPECTION DATE : 07/18/89 INSPECTION TIME: 1550

- LAND CLASSIFICATION -

PERMIT NUMBER: 0
OWNER'S NAME : PRIVATE
ACCESS : PUBLIC
LAND USE : COMMERCIAL

- PHOTOS -

#1 ROLL 112 NEG#4 LOOKING NORTH
#2
#3
#4
#5

COMMENTS

INVENTORY NUMBER: 124.00

QUAD : SHERWOOD PT.
ADDRESS: CEDAR POINT YACHT CLUB
TOWN : WESTPORT STATE : CT
COUNTY : FAIRFIELD

- STRUCTURAL INVESTIGATIONS -

TYPE OF STRUCTURE: GROIN CONDITION: POOR
MAIN FUNCTION : TRAPS LITTORAL DRIFT, RETARDS SHORE EROSION
MATERIAL : LARGE BOULDERS

DESCRIPTION

L(FT)= 170
W(FT)= 20
H(FT ABOVE MHW)= 3-5

INSPECTION DATE : 07/18/89 INSPECTION TIME: 1553

- LAND CLASSIFICATION -

PERMIT NUMBER: 0
OWNER'S NAME : PRIVATE
ACCESS : PUBLIC
LAND USE : COMMERCIAL

- PHOTOS -

#1 ROLL 112 NEG#5 LOOKING NORTH
#2
#3
#4
#5

COMMENTS

INVENTORY NUMBER: 125.00

QUAD : SHERWOOD PT.
ADDRESS: CEDAR POINT YACHT CLUB
TOWN : WESTPORT STATE : CT
COUNTY : FAIRFIELD

- STRUCTURAL INVESTIGATIONS -

TYPE OF STRUCTURE: RIPRAP CONDITION: GOOD
MAIN FUNCTION : PROTECTIVE LAYER WHICH PREVENTS EROSION OF A SLOPE
MATERIAL : LARGE BOULDERS

DESCRIPTION

L(FT)= 185
W(FT)= 20
H(FT ABOVE MHW)= 5-6

INSPECTION DATE : 07/18/89 INSPECTION TIME: 1555

- LAND CLASSIFICATION -

PERMIT NUMBER: 0
OWNER'S NAME : PRIVATE
ACCESS : PUBLIC
LAND USE : COMMERCIAL

- PHOTOS -

#1 ROLL 112 NEG#6 LOOKING SOUTH
#2
#3
#4
#5

COMMENTS

INVENTORY NUMBER: 126.00

QUAD : SHERWOOD PT.
ADDRESS: CEDAR POINT YACHT CLUB
TOWN : WESTPORT STATE : CT
COUNTY : FAIRFIELD

- STRUCTURAL INVESTIGATIONS -

TYPE OF STRUCTURE: GROIN CONDITION: POOR
MAIN FUNCTION : TRAPS LITTORAL DRIFT, RETARDS SHORE EROSION
MATERIAL : LARGE BOULDERS

DESCRIPTION

L(FT)= 135
W(FT)= 20
H(FT ABOVE MHW)= 3-6

INSPECTION DATE : 07/18/89 INSPECTION TIME: 1605

- LAND CLASSIFICATION -

PERMIT NUMBER: 0
OWNER'S NAME : PRIVATE
ACCESS : PUBLIC
LAND USE : COMMERCIAL

- PHOTOS -

#1 ROLL 112 NEG#7 LOOKING NORTH
#2
#3
#4
#5

COMMENTS

INVENTORY NUMBER: 127.00

QUAD : SHERWOOD PT.
ADDRESS: CEDAR POINT YACHT CLUB
TOWN : WESTPORT STATE : CT
COUNTY : FAIRFIELD

- STRUCTURAL INVESTIGATIONS -

TYPE OF STRUCTURE: GROIN CONDITION: GOOD
MAIN FUNCTION : TRAPS LITTORAL DRIFT, RETARDS SHORE EROSION
MATERIAL : STONE BLOCKS

DESCRIPTION

L(FT)= 435
W(FT)= 18-20
H(FT ABOVE MHW)= 0-6

INSPECTION DATE : 07/18/89 INSPECTION TIME: 1608

- LAND CLASSIFICATION -

PERMIT NUMBER: 0
OWNER'S NAME : PRIVATE
ACCESS : PUBLIC
LAND USE : COMMERCIAL/RESIDENTIAL

- PHOTOS -

#1 ROLL 112 NEG#8 LOOKING EAST
#2
#3
#4
#5

COMMENTS

INVENTORY NUMBER: 128.00

QUAD : SHERWOOD PT.
ADDRESS: 12-10 BLUFF POINT
TOWN : WESTPORT STATE : CT
COUNTY : FAIRFIELD

- STRUCTURAL INVESTIGATIONS -

TYPE OF STRUCTURE: RIPRAP CONDITION: GOOD
MAIN FUNCTION : PROTECTIVE LAYER WHICH PREVENTS DAMAGE TO PERSONAL
MATERIAL : LARGE BOULDERS

DESCRIPTION

L(FT)= 120
W(FT)= NOT APPLICABLE
H(FT ABOVE MHW)= 4-6

INSPECTION DATE : 07/18/89 INSPECTION TIME: 1617

- LAND CLASSIFICATION -

PERMIT NUMBER: 0
OWNER'S NAME : PRIVATE
ACCESS : PUBLIC
LAND USE : RESIDENTIAL

- PHOTOS -

#1 ROLL 112 NEG#9 LOOKING NORTH
#2
#3
#4
#5

COMMENTS

INVENTORY NUMBER: 129.00

QUAD : SHERWOOD PT.
ADDRESS: 8 BLUFF POINT
TOWN : WESTPORT STATE : CT
COUNTY : FAIRFIELD

- STRUCTURAL INVESTIGATIONS -

TYPE OF STRUCTURE: SEAWALL CONDITION: GOOD
MAIN FUNCTION : SEPARATEA LAND AND WATER, PREVENTS EROSION AND FLO
MATERIAL : STONE IN CEMENT

DESCRIPTION

L(FT)= 115
W(FT)= 2
H(FT ABOVE MHW)= 5

INSPECTION DATE : 07/18/89 INSPECTION TIME: 1623

- LAND CLASSIFICATION -

PERMIT NUMBER: 0
OWNER'S NAME : PRIVATE
ACCESS : PUBLIC
LAND USE : RESIDENTIAL

- PHOTOS -

#1 ROLL 112 NEG#10 LOOKING SOUTHWEST
#2
#3
#4
#5

COMMENTS

INVENTORY NUMBER: 130.00

QUAD : SHERWOOD PT.
ADDRESS: 4 BLUFF POINT
TOWN : WESTPORT STATE : CT
COUNTY : FAIRFIELD

- STRUCTURAL INVESTIGATIONS -

TYPE OF STRUCTURE: GROIN CONDITION: GOOD
MAIN FUNCTION : TRAPS LITTORAL DRIFT, RETARDS SHORE EROSION
MATERIAL : STONE BLOCKS

DESCRIPTION

L(FT)= 170
W(FT)= 20
H(FT ABOVE MHW)= 6

INSPECTION DATE : 07/18/89 INSPECTION TIME: 1630

- LAND CLASSIFICATION -

PERMIT NUMBER: 0
OWNER'S NAME : PRIVATE
ACCESS : PUBLIC
LAND USE : RESIDENTIAL

- PHOTOS -

#1 ROLL 112 NEG#11 LOOKING EAST
#2
#3
#4
#5

COMMENTS

INVENTORY NUMBER: 131.00

QUAD : SHERWOOD PT.
ADDRESS: CROSS WAY
TOWN : WESTPORT STATE : CT
COUNTY : FAIRFIELD

- STRUCTURAL INVESTIGATIONS -

TYPE OF STRUCTURE: RIPRAP CONDITION: GOOD
MAIN FUNCTION : PROTECTIVE LAYER WHICH PREVENTS EROSION OF A SLOPE
MATERIAL : STONE BLOCKS

DESCRIPTION

L(FT)= 420
W(FT)= NOT APPLICABLE
H(FT ABOVE MHW)= 8

INSPECTION DATE : 07/18/89 INSPECTION TIME: 1635

- LAND CLASSIFICATION -

PERMIT NUMBER: 0
OWNER'S NAME : PRIVATE
ACCESS : PUBLIC
LAND USE : RESIDENTIAL

- PHOTOS -

#1 ROLL 112 NEG#12 LOOKING EAST
#2
#3
#4
#5

COMMENTS

INVENTORY NUMBER: 132.00

QUAD : SHERWOOD PT.
ADDRESS: 20 DICKSON
TOWN : WESTPORT STATE : CT
COUNTY : FAIRFIELD

- STRUCTURAL INVESTIGATIONS -

TYPE OF STRUCTURE: GROIN CONDITION: POOR
MAIN FUNCTION : TRAPS LITTORAL DRIFT, RETARDS SHORE EROSION
MATERIAL : TIMBER PILE

DESCRIPTION

L(FT)= 160
W(FT)= 1
H(FT ABOVE MHW)= 0-3

INSPECTION DATE : 07/18/89 INSPECTION TIME: 1700

- LAND CLASSIFICATION -

PERMIT NUMBER: 54142
OWNER'S NAME : PRIVATE
ACCESS : PUBLIC
LAND USE : RESIDENTIAL

- PHOTOS -

#1 ROLL 112 NEG#13 LOOKING SOUTHEAST
#2
#3
#4
#5

COMMENTS

INVENTORY NUMBER: 133.00

QUAD : SHERWOOD PT.
ADDRESS: SAUGATUCK SHORE CLUB
TOWN : WESTPORT STATE : CT
COUNTY : FAIRFIELD

- STRUCTURAL INVESTIGATIONS -

TYPE OF STRUCTURE: GROIN CONDITION: GOOD-FAIR
MAIN FUNCTION : TRAPS LITTORAL DRIFT, RETARDS SHORE EROSION
MATERIAL : IRR. STONE FRAG

DESCRIPTION

L(FT)= 240
W(FT)= 20-40
H(FT ABOVE MHW)= 5

INSPECTION DATE : 07/18/89 INSPECTION TIME: 1702

- LAND CLASSIFICATION -

PERMIT NUMBER: 0
OWNER'S NAME : PRIVATE
ACCESS : PRIVATE
LAND USE : RESIDENTIAL

- PHOTOS -

#1 ROLL 112 NEG#14 LOOKING SOUTHEAST
#2
#3
#4
#5

COMMENTS

INVENTORY NUMBER: 134.00

QUAD : SHERWOOD PT.
ADDRESS: SAUGATUCK SHORE CLUB
TOWN : WESTPORT STATE : CT
COUNTY : FAIRFIELD

- STRUCTURAL INVESTIGATIONS -

TYPE OF STRUCTURE: RIPRAP CONDITION: GOOD-FAIR
MAIN FUNCTION : PROTECTIVE LAYER WHICH PREVENTS EROSION OF A SLOPE
MATERIAL : LARGE BOULDERS

DESCRIPTION

L(FT)= 195
W(FT)= NOT APPLICABLE
H(FT ABOVE MHW)= 4

INSPECTION DATE : 07/18/89 INSPECTION TIME: 1710

- LAND CLASSIFICATION -

PERMIT NUMBER: 0
OWNER'S NAME : PRIVATE
ACCESS : PRIVATE
LAND USE : RESIDENTIAL

- PHOTOS -

#1 ROLL 112 NEG#15 LOOKING WEST
#2
#3
#4
#5

COMMENTS

INVENTORY NUMBER: 135.00

QUAD : SHERWOOD PT.
ADDRESS: SAUGATUCK SHORE CLUB
TOWN : WESTPORT STATE : CT
COUNTY : FAIRFIELD

- STRUCTURAL INVESTIGATIONS -

TYPE OF STRUCTURE: SEAWALL/RIPRAP CONDITION: FAIR/POOR
MAIN FUNCTION : SEPARATES LAND AND WATER, PREVENTS EROSION AND FLO
MATERIAL : STONE IN CEMENT

DESCRIPTION

L(FT)= 540
W(FT)= NOT APPLICABLE
H(FT ABOVE MHW)= 3-4

INSPECTION DATE : 07/18/89 INSPECTION TIME: 1718

- LAND CLASSIFICATION -

PERMIT NUMBER: 0
OWNER'S NAME : PRIVATE
ACCESS : PRIVATE
LAND USE : RESIDENTIAL

- PHOTOS -

#1 ROLL 112 NEG#16 LOOKING WEST
#2
#3
#4
#5

COMMENTS

INVENTORY NUMBER: 136.00

QUAD : SHERWOOD PT.
ADDRESS: 14 SANDPIPER-25 COCKENOE
TOWN : WESTPORT STATE : CT
COUNTY : FAIRFIELD

- STRUCTURAL INVESTIGATIONS -

TYPE OF STRUCTURE: RIPRAP CONDITION: FAIR
MAIN FUNCTION : PROTECTIVE LAYER WHICH PREVENTS EROSION OF A SLOPE
MATERIAL : LARGE BOULDERS

DESCRIPTION

L(FT)= 540
W(FT)= NOT APPLICABLE
H(FT ABOVE MHW)= 3-4

INSPECTION DATE : 07/18/89 INSPECTION TIME: 1718

- LAND CLASSIFICATION -

PERMIT NUMBER: 0
OWNER'S NAME : PRIVATE
ACCESS : PRIVATE
LAND USE : RESIDENTIAL

- PHOTOS -

#1 ROLL 112 NEG#17 LOOKING WEST
#2
#3
#4
#5

COMMENTS

WALL BEHIND RIPRAP IS IN VERY POOR CONDITION. TALL GRASS ON SHORE.

INVENTORY NUMBER: 137.00

QUAD : SHERWOOD PT.
ADDRESS: 12 SANDPIPER RD
TOWN : WESTPORT STATE : CT
COUNTY : FAIRFIELD

- STRUCTURAL INVESTIGATIONS -

TYPE OF STRUCTURE: GROIN CONDITION: FAIR-POOR
MAIN FUNCTION : TRA[S ;ITTORAL DRIFT, RETARDS SHORE EROSION
MATERIAL : BOULDERS & FRAG

DESCRIPTION

L(FT)= 165
W(FT)= 8
H(FT ABOVE MHW)= 0-2

INSPECTION DATE : 07/18/89 INSPECTION TIME: 1720

- LAND CLASSIFICATION -

PERMIT NUMBER: 0
OWNER'S NAME : PRIVATE
ACCESS : PRIVATE
LAND USE : RESIDENTIAL

- PHOTOS -

#1 ROLL 112 NEG#18 LOOKING SOUTH
#2
#3
#4
#5

COMMENTS

TALL GRASS ON SHORE, MUDD FLAT.

INVENTORY NUMBER: 138.00

QUAD : SHERWOOD PT.
ADDRESS: 22 SEA SPRAY RD
TOWN : WESTPORT STATE : CT
COUNTY : FAIRFIELD

- STRUCTURAL INVESTIGATIONS -

TYPE OF STRUCTURE: GROIN CONDITION: FAIR-POOR
MAIN FUNCTION : TRAPS LITTORAL DRIFT, RETARDS SHORE EROSION
MATERIAL : TIMBER/BOULDERS

DESCRIPTION

L(FT)= 110
W(FT)= 4-10
H(FT ABOVE MHW)= 0-3

INSPECTION DATE : 07/18/89 INSPECTION TIME: 1725

- LAND CLASSIFICATION -

PERMIT NUMBER: 0
OWNER'S NAME : PRIVATE
ACCESS : PRIVATE
LAND USE : RESIDENTIAL

- PHOTOS -

#1 ROLL 112 NEG#19 LOOKING SOUTH
#2
#3
#4
#5

COMMENTS

TALL GRASS

INVENTORY NUMBER: 139.00

QUAD : SHERWOOD PT.
ADDRESS: 25 COCKENOE DR
TOWN : WESTPORT STATE : CT
COUNTY : FAIRFIELD

- STRUCTURAL INVESTIGATIONS -

TYPE OF STRUCTURE: GROIN CONDITION: GOOD
MAIN FUNCTION : TRAPS LITTORAL DRIFT, RETARDS SHORE EROSION
MATERIAL : TIMBER PILE

DESCRIPTION

L(FT)= 160
W(FT)= 1
H(FT ABOVE MHW)= 0-3

INSPECTION DATE : 07/18/89 INSPECTION TIME: 1735

- LAND CLASSIFICATION -

PERMIT NUMBER: 0
OWNER'S NAME : PRIVATE
ACCESS : PRIVATE
LAND USE : RESIDENTIAL

- PHOTOS -

#1 ROLL 112 NEG#20 LOOKING SOUTH
#2
#3
#4
#5

COMMENTS

INVENTORY NUMBER: 140.00

QUAD : SHERWOOD PT.
ADDRESS: 17 OSTEND DR
TOWN : WESTPORT STATE : CT
COUNTY : FAIRFIELD

- STRUCTURAL INVESTIGATIONS -

TYPE OF STRUCTURE: GROIN CONDITION: GOOD
MAIN FUNCTION : TRAPS LITTORAL DRIFT, RETARDS SHORE ERSION
MATERIAL : TIMBER/BOULDERS

DESCRIPTION

L(FT)= 225
W(FT)= 40
H(FT ABOVE MHW)= 3-5

INSPECTION DATE : 07/18/89 INSPECTION TIME: 1742

- LAND CLASSIFICATION -

PERMIT NUMBER: 0
OWNER'S NAME : PRIVATE
ACCESS : PRIVATE
LAND USE : RESIDENTIAL

- PHOTOS -

#1 ROLL 112 NEG#21 LOOKING SOUTH
#2
#3
#4
#5

COMMENTS

TIMBER PILE AND RIPRAP PROTECTS THE GROIN.

INVENTORY NUMBER: 141.00

QUAD : SHERWOOD PT.
ADDRESS: 12 COCKENOE DR
TOWN : WESTPORT STATE : CT
COUNTY : FAIRFIELD

- STRUCTURAL INVESTIGATIONS -

TYPE OF STRUCTURE: GROIN CONDITION: GOOD
MAIN FUNCTION : TRAPS LITTORAL DRIFT, RETARDS SHORE EROSION
MATERIAL : WOOD

DESCRIPTION

L(FT)= 65
W(FT)= 1
H(FT ABOVE MHW)= 0-1

INSPECTION DATE : 07/22/89 INSPECTION TIME: 1745

- LAND CLASSIFICATION -

PERMIT NUMBER: 0
OWNER'S NAME : PRIVATE
ACCESS : PRIVATE
LAND USE : RESIDENTIAL

- PHOTOS -

#1 ROLL 112 NEG#22 LOOKING SOUTH
#2
#3
#4
#5

COMMENTS

INVENTORY NUMBER: 142.00

QUAD : SHERWOOD PT.
ADDRESS: 12 COCKENOE DR
TOWN : WESTPORT STATE : CT
COUNTY : FAIRFIELD

- STRUCTURAL INVESTIGATIONS -

TYPE OF STRUCTURE: SEAWALL/RIPRAP CONDITION: GOOD
MAIN FUNCTION : SEPARATES LAND AND WATER, PREVENTS EROSION AND FLO
MATERIAL : STONE IN CEMENT

DESCRIPTION

L(FT)= 140
W(FT)= 1.5
H(FT ABOVE MHW)= 5

INSPECTION DATE : 07/19/89 INSPECTION TIME: 810

- LAND CLASSIFICATION -

PERMIT NUMBER: 0
OWNER'S NAME : PRIVATE
ACCESS : PRIVATE
LAND USE : RESIDENTIAL

- PHOTOS -

#1 ROLL 112 NEG#24 LOOKING WEST, CONCRETE PART
#2 ROLL 112 NEG#25 LOOKING WEST, STONE IN CEMENT
#3
#4
#5

COMMENTS

INVENTORY NUMBER: 143.00

QUAD : SHERWOOD PT
ADDRESS: 12 COCKENOE DRIVE
TOWN : WESTPORT STATE : CT
COUNTY : FAIRFIELD

- STRUCTURAL INVESTIGATIONS -

TYPE OF STRUCTURE: GROIN CONDITION: GOOD
MAIN FUNCTION : TRAPS LITTORAL DRIFT,RETARDS SHORE EROSION
MATERIAL : LARGE BOULDERS

DESCRIPTION

L(FT)=95
W(FT)=1-2
H(FT ABOVE MHW)=0-4

INSPECTION DATE : 07/19/89 INSPECTION TIME: 800

- LAND CLASSIFICATION -

PERMIT NUMBER: 0
OWNER'S NAME : PRIVATE
ACCESS : PRIVATE
LAND USE : RESIDENTIAL

- PHOTOS -

#1 ROLL 112 NEG#23 LOOKING SOUTH
#2
#3
#4
#5

COMMENTS

INVENTORY NUMBER: 144.00

QUAD : SHERWOOD PT
ADDRESS: 7 COCKENOE DRIVE
TOWN : WESTPORT STATE : CT
COUNTY : FAIRFIELD

- STRUCTURAL INVESTIGATIONS -

TYPE OF STRUCTURE: GROIN CONDITION: GOOD-FAIR
MAIN FUNCTION : TRAPS LITTORAL DRIFT,RETARDS SHORE EROSION,RETAINS
MATERIAL : STONE-LG BOULDR

DESCRIPTION

L(FT)=275
W(FT)=15(ROCKS) 4(WALL)
H(FT ABOVE MHW)=5-6

INSPECTION DATE : 07/19/89 INSPECTION TIME: 820

- LAND CLASSIFICATION -

PERMIT NUMBER: 0
OWNER'S NAME : PRIVATE
ACCESS : PRIVATE
LAND USE : RESIDENTIAL

- PHOTOS -

#1 ROLL 112 NEG#26 SOUTH(TAKEN FROM THE EAST SIDE)
#2 ROLL 112 NEG#27 SOUTH EAST (TAKEN FROM THE WEST SIDE)
#3
#4
#5

COMMENTS

GROIN EXTENDS INTO THE WALL AT A POINT WHERE THE LAND CURVES.THE END OF THE GROIN TRAPS LITTORAL DRIFT,THE WALL RETAINS LAND.

INVENTORY NUMBER: 145.00

QUAD : SHERWOOD PT
ADDRESS: CIRCLE AT END OF COCKENOE
TOWN : WESTPORT STATE : CT
COUNTY : FAIRFIELD

- STRUCTURAL INVESTIGATIONS -

TYPE OF STRUCTURE: SEAWALL-RIPRAP CONDITION: GOOD
MAIN FUNCTION : FACING ON SLOPE WHICH PREVENTS EROSION,PREVENTS SL
MATERIAL : STONE IN CEMENT

DESCRIPTION

L(FT)=305 RIPRAP MADE UP OF LARGE BOULDERS
W(FT)=2(WALL) 18(RIPRAP&SEAWALL)
H(FT ABOVE MHW)=5(WALL) 8(RIPRAP)

INSPECTION DATE : 07/19/89 INSPECTION TIME: 835

- LAND CLASSIFICATION -

PERMIT NUMBER: 0
OWNER'S NAME : PRIVATE
ACCESS : PRIVATE
LAND USE : RESIDENTIAL

- PHOTOS -

#1 ROLL 112 NEG#28 LOOKING WEST
#2
#3
#4
#5

COMMENTS

RIPRAP IS IN FRONT OF AND ABOVE THE SEAWALL AND IT PROTECTS EROSION AT THE BOTTOM OF THE SEAWALL.

INVENTORY NUMBER: 146.00

QUAD : SHERWOOD PT
ADDRESS: 22 CANAL RD
TOWN : WESTPORT STATE : CT
COUNTY : FAIRFIELD

- STRUCTURAL INVESTIGATIONS -

TYPE OF STRUCTURE: GROIN CONDITION: POOR
MAIN FUNCTION : TRAPS LITTORAL DRIFT,RETARDS SHORE EROSION
MATERIAL : TBR PILE LG BLD

DESCRIPTION

L(FT)=25 GROIN IS MADE UP OF BOTH TIMBER PILES AND LARGE
W(FT)=1 BOULDERS.
H(FT ABOVE MHW)= 0 - 3

INSPECTION DATE : 07/19/89 INSPECTION TIME: 845

- LAND CLASSIFICATION -

PERMIT NUMBER: 0
OWNER'S NAME : PRIVATE
ACCESS : PRIVATE
LAND USE : RESIDENTIAL

- PHOTOS -

#1 ROLL 112 NEG#29 LOOKING SOUTHWEST
#2
#3
#4
#5

COMMENTS

PROTECTED BY LARGE BOULDERS.

INVENTORY NUMBER: 147.00

QUAD : SHERWOOD PT
ADDRESS: 22 CANAL ROAD
TOWN : WESTPORT STATE : CT
COUNTY : FAIRFIELD

- STRUCTURAL INVESTIGATIONS -

TYPE OF STRUCTURE: RIPRAP CONDITION: FAIR-POOR
MAIN FUNCTION : PROTECTIVE LAYER WHICH PREVENTS EROSION OF A SLOPE
MATERIAL : IRR. STONE FRAG

DESCRIPTION

L(FT)=125
W(FT)=N/A
H(FT ABOVE MHW)=7

INSPECTION DATE : 07/19/89 INSPECTION TIME: 850

- LAND CLASSIFICATION -

PERMIT NUMBER: 0
OWNER'S NAME : PRIVATE
ACCESS : PRIVATE
LAND USE : RESIDENTIAL

- PHOTOS -

#1 ROLL 112 NEG#30 LOOKING NORTH
#2
#3
#4
#5

COMMENTS

ALSO BROKEN PIECES OF STONE IN CEMENT MAKE UP THE RIPRAP.
TALL, GRASS IN FRONT OF THE STRUCTURE.

SP 1 #1

SP 2 #1



SP 3 #1



SP 3 #2

SP 4 #1

SP 5 #1



SP 6 #1



SP 7 #1



SP 8 #1



SP 9 #1

SP 9 #2

SP 10 #1



SP 10 #2

SP 11 #1



SP 12 #1



SP 13 #1



SP 14 #1



SP 14 #2

SP 15 #1

SP 15 #2



SP 16 #1

SP 17 #1



SP 18 #1



SP 19 #1

SP 19 #2



SP 20 #1

SP 21 #1

SP 22 #1

SP 23 #1



SP 24 #1



SP 25 #1



SP 26 #1



SP 27 #1



SP 28 #1



SP 29 #1


SP #1


SP 30 #2


SP 30 #3


SP 30 #4

SP 31 #1

SP 31 #2

SP 32 #1

SP 32 #2


SP

SP 34 #1

SP 34 #2

SP. 35 #1

SP 36 #1

SP 37 #1



SP 37 #2



SP 38 #1



SP 39 #1



SP 39 #2

SP 40 #1



SP 40 #2



SP 41 #1

SP 42 #1

SP 42 #2

SP 43 #1



SP 44 #1



SP 45 #1

SP 46 #1

SP 47 #1

SP48 #1



SP 49 #1

SP 50 #1

SP 50 #2



SP 51 #1

SP 52 #1



SP 53 #1



SP 53 #2



SP 53 #3



SP 54 #1



SP 55 #1

SP 56 #1



SP 57 #1

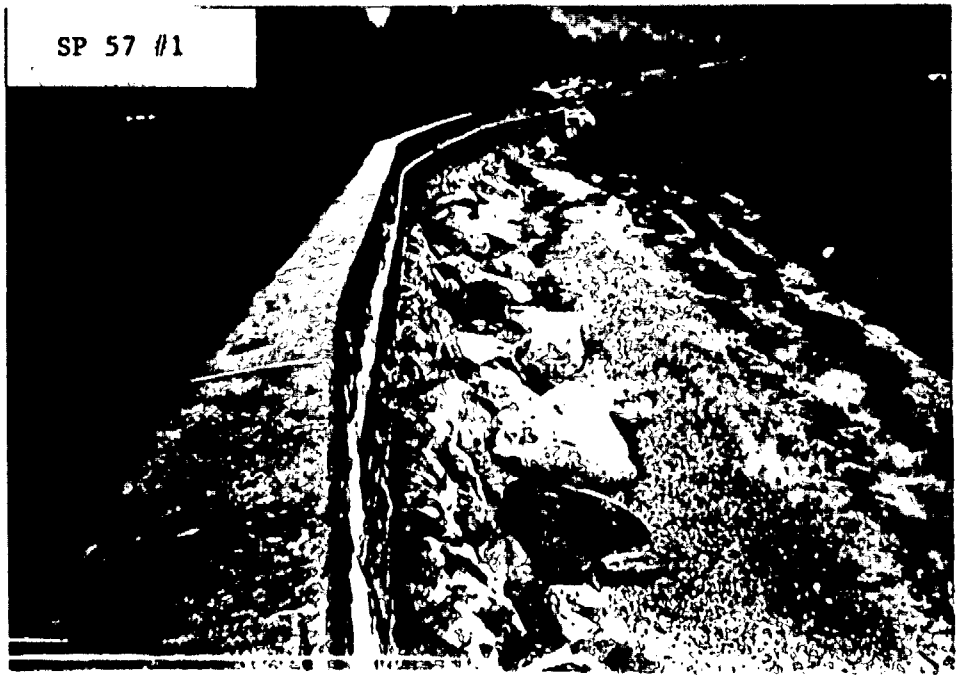

SP 58 #1

SP 59 #1

SP 59 #2



SP 59 #3



SP 60 #1

SP 61 #1

SP 62 #1



SP 62 #2

63 #1

SP 64 #1

SP 64 #2



SP 64 #3




SP 65 #1

SP 66 #1

SP 67 #1

SP 67 #2

SP 68 #1



SP 69 #1



SP 70 #1

SP 71 #1



SP 72#1



SP 73 #1

SP 73 #2

SP 74 #1

SP 74 #2

SP 75 #1

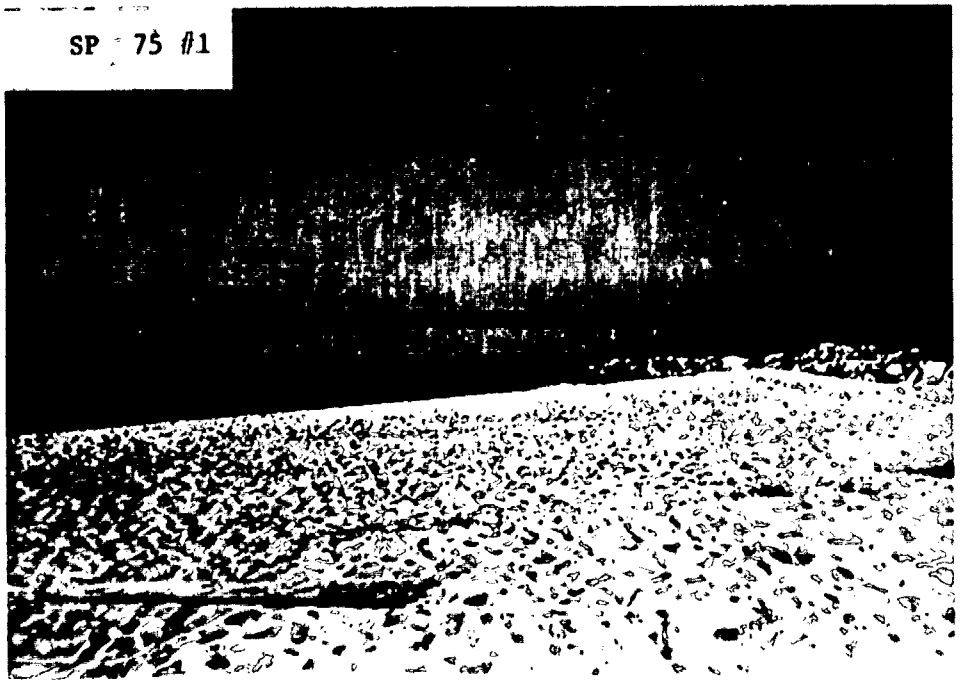

SP 76 #1

SP 77 #1

SP 77 #2



SP 78 #1

SP 79 #1

SP 80 #1

SP 81 #1

SP 81 #2

SP 81 #3

SP 82 #1

SP 83 #1



SP 83 #2

SP 84 #1



SP 85 #1



SP 86 #1

SP 87 #1

SP 87 #2

88 #1

SP 88 #2

SP 89 #1

SP 89 #2

SP 90 #1


SP 91 #1

SP 92 # 1

SP 93 # 1

SP 94 # 1



SP 94 # 2

SP 94 # 3

SP 95 #11


SP 96 # 1

SP 97 # 1


SP 97 # 2

SP 97 # 3


SP 97 # 4

SP [illegible] 1



SP 99 #11



SP 100 # 1

SP 101 # 1

SP 102 #11



SP 103 # 1



SP 105 # 1

SP 106 # 1

SP 106 # 2

SP 106 # 3



SP 107 # 1

SP 108 # 1



SP 109 # 1



SP 110 # 1

SP 111 # 1


112 # 1


SP 113 # 1


SP 114 # 1


SP 115 # 1

SP 116 # 1



SP 117 # 1

SP 118 # 1

SP 119 # 1

SP 120 # 1

SP 121 # 1

SP 122 # 1

SP 123 # 1

SP 124 # 1

SP 125 # 1

SP 126 # 1

SP 127 # 1

SP 128 # 1

SP 129 # 1

SP 130 # 1



SP 131 # 1



SP 132 # 1

SP 133 # 1

SP 134 # 1

SP 135 # 1

SP 136 # 1

SP 137 # 1

SP 138 # 1



SP 139 # 1



SP 140 # 1

SP 141 # 1



SP 142 # 1



SP 142 # 2



SP 143 # 1



SP 144 # 1

SP 144 # 2



SP 145 # 1

SP 146 # 1



SP 147 # 1