Section 22 Connecticut

Appendix Q

Connecticut Coastal Structures Inventory Study - Phase III

January 1990

US Army Corps
of Engineers
New England Division

REPORT DOCUMENTATION PAGE

Form Approved
OMB No. 0704-0188

Public reporting burden for this collection of information is estimated to average 1 hour per response, including the time for reviewing instructions, searching existing data sources, gathering and maintaining the data needed, and completing and reviewing the collection of information. Send comments regarding this burden estimate or any other aspect of this collection of information, including suggestions for reducing this burden, to Washington Headquarters Services, Directorate for Information Operations and Reports, 1215 Jefferson Davis Highway, Suite 1204, Arlington, VA 22202-4302, and to the Office of Management and Budget, Paperwork Reduction Project (0704-0188), Washington, DC 20503.

1. AGENCY USE ONLY (Leave blank)

2. REPORT DATE
January 1990

3. REPORT TYPE AND DATES COVERED
Section 22

4. TITLE AND SUBTITLE
Section 22, Connecticut Coastal Structures Inventory Study, Phase III, Appendix Q, Norwalk South Quadrangle, Records of Structures With Photographs

5. FUNDING NUMBERS

6. AUTHOR(S)
U.S. Army Corps of Engineers
New England Division

7. PERFORMING ORGANIZATION NAME(S) AND ADDRESS(ES)
U.S. Army Corps of Engineers, New England Division
424 Trapelo Road
Waltham, MA 02254-9149

8. PERFORMING ORGANIZATION REPORT NUMBER

9. SPONSORING/MONITORING AGENCY NAME(S) AND ADDRESS(ES)
Connecticut Department of Environmental Protection
Coastal Resources Management Division

10. SPONSORING/MONITORING AGENCY REPORT NUMBER

11. SUPPLEMENTARY NOTES

12a. DISTRIBUTION/AVAILABILITY STATEMENT
Approved for public release
Distribution is unlimited

12b. DISTRIBUTION CODE

13. ABSTRACT (Maximum 200 words)

This Appendix Q report contains data gathered during Phase III of the ongoing project to inventory erosion and flood control structures on the northern shore of Long Island Sound within the statutory boundaries of the State of Connecticut. Included are the record of information on each structure and photographs for each structure.

14. SUBJECT TERMS
Norwalk South Quadrangle; coastal regions; structures

15. NUMBER OF PAGES
252

16. PRICE CODE

17. SECURITY CLASSIFICATION OF REPORT	18. SECURITY CLASSIFICATION OF THIS PAGE	19. SECURITY CLASSIFICATION OF ABSTRACT	20. LIMITATION OF ABSTRACT
Unclassified	Unclassified	Unclassified	

GENERAL INSTRUCTIONS FOR COMPLETING SF 298

The Report Documentation Page (RDP) is used in announcing and cataloging reports. It is important that this information be consistent with the rest of the report, particularly the cover and title page. Instructions for filling in each block of the form follow. It is important to ***stay within the lines*** to meet ***optical scanning requirements***.

Block 1. Agency Use Only *(Leave blank)*.

Block 2. Report Date. Full publication date including day, month, and year, if available (e.g. 1 Jan 88). Must cite at least the year.

Block 3. Type of Report and Dates Covered. State whether report is interim, final, etc. If applicable, enter inclusive report dates (e.g. 10 Jun 87 - 30 Jun 88).

Block 4. Title and Subtitle. A title is taken from the part of the report that provides the most meaningful and complete information. When a report is prepared in more than one volume, repeat the primary title, add volume number, and include subtitle for the specific volume. On classified documents enter the title classification in parentheses.

Block 5. Funding Numbers. To include contract and grant numbers; may include program element number(s); project number(s), task number(s), and work unit number(s). Use the following labels:

C	- Contract	PR	- Project
G	- Grant	TA	- Task
PE	- Program Element	WU	- Work Unit Accession No.

Block 6. Author(s). Name(s) of person(s) responsible for writing the report, performing the research, or credited with the content of the report. If editor or compiler, this should follow the name(s).

Block 7. Performing Organization Name(s) and Address(es). Self-explanatory.

Block 8. Performing Organization Report Number. Enter the unique alphanumeric report number(s) assigned by the organization performing the report.

Block 9. Sponsoring/Monitoring Agency Name(s) and Address(es). Self-explanatory.

Block 10. Sponsoring/Monitoring Agency Report Number. *(If known)*

Block 11. Supplementary Notes. Enter information not included elsewhere such as: Prepared in cooperation with...; Trans. of...; To be published in.... When a report is revised, include a statement whether the new report supersedes or supplements the older report.

Block 12a. Distribution/Availability Statement. Denotes public availability or limitations. Cite any availability to the public. Enter additional limitations or special markings in all capitals (e.g. NOFORN, REL, ITAR).

- DOD - See DoDD 5230.24, "Distribution Statements on Technical Documents."
- DOE - See authorities.
- NASA - See Handbook NHB 2200.2.
- NTIS - Leave blank.

Block 12b. Distribution Code.

- DOD - Leave blank.
- DOE - Enter DOE distribution categories from the Standard Distribution for Unclassified Scientific and Technical Reports.
- NASA - Leave blank.
- NTIS - Leave blank.

Block 13. Abstract. Include a brief *(Maximum 200 words)* factual summary of the most significant information contained in the report.

Block 14. Subject Terms. Keywords or phrases identifying major subjects in the report.

Block 15. Number of Pages. Enter the total number of pages.

Block 16. Price Code. Enter appropriate price code *(NTIS only)*.

Blocks 17. - 19. Security Classifications. Self-explanatory. Enter U.S. Security Classification in accordance with U.S. Security Regulations (i.e., UNCLASSIFIED). If form contains classified information, stamp classification on the top and bottom of the page.

Block 20. Limitation of Abstract. This block must be completed to assign a limitation to the abstract. Enter either UL (unlimited) or SAR (same as report). An entry in this block is necessary if the abstract is to be limited. If blank, the abstract is assumed to be unlimited.

SECTION 22
CONNECTICUT COASTAL STRUCTURES INVENTORY STUDY
PHASE III

APPENDIX Q
NORWALK SOUTH QUADRANGLE

RECORDS OF STRUCTURES WITH PHOTOGRAPHS

DEPARTMENT OF THE ARMY
NEW ENGLAND DIVISION, CORPS OF ENGINEERS
WALTHAM, MASSACHUSETTS

INVENTORY NUMBER: 1.00

QUAD : NORWALK
ADDRESS: BURRITTS LDG-255 WINFIELD
TOWN : WESTPORT STATE : CT
COUNTY : FAIRFIELD

- STRUCTURAL INVESTIGATIONS -

TYPE OF STRUCTURE: SEAWALL CONDITION: GOOD-FAIR
MAIN FUNCTION : SEPARATES LAND AND WATER, PREVENTS EROSION AND FLO
MATERIAL : STONE IN CEMENT

DESCRIPTION

L(FT)= 750
W(FT)= 1
H(FT ABOVE MHW)= 8-10 , 4 WHERE DECK IS , 5-5.5 AT 2ND HOUSE

INSPECTION DATE : 07/18/89 INSPECTION TIME: 910

- LAND CLASSIFICATION -

PERMIT NUMBER: 0
OWNER'S NAME : PRIVATE
ACCESS : PRIVATE
LAND USE : RESIDENTIAL

- PHOTOS -

#1 ROLL 110 NEG#23 LOOKING SOUTHWEST
#2 ROLL 110 NEG#24 LOOKING SOUTHWEST
#3 ROLL 110 NEG#25 LOOKING EAST (RIPRAP)
#4 ROLL 111 NEG#1 LOOKING NORTH
#5

COMMENTS

1 FOOT OF CONCRETE EXTENDS OUT AT THE BOTTOM OF THE WALL.
RIPRAP IN FRONT AS WALL CURVES AROUND POINT. TALL WEEDS.

INVENTORY NUMBER: 2.00

QUAD : NORWALK
ADDRESS: 273 WINFIELD-PIER WAY LDG
TOWN : WESTPORT STATE : CT
COUNTY : FAIRFIELD

- STRUCTURAL INVESTIGATIONS -

TYPE OF STRUCTURE: SEAWALL CONDITION: GOOD
MAIN FUNCTION : SEPARATES LAND AND WATER, PREVENTS EROSION AND FLO
MATERIAL : STONE IN CEMENT

DESCRIPTION

L(FT)= 2250
W(FT)= 1.5
H(FT ABOVE MHW)= 5.5

INSPECTION DATE : 07/18/89 INSPECTION TIME: 945

- LAND CLASSIFICATION -

PERMIT NUMBER: 0
OWNER'S NAME : PRIVATE
ACCESS : PRIVATE
LAND USE : RESIDENTIAL

- PHOTOS -

#1 ROLL 111 NEG#2 LOOKING SOUTHWEST
#2 ROLL 111 NEG#3 LOOKING SOUTHWEST
#3 ROLL 111 NEG#4 LOOKING WEST
#4
#5

COMMENTS

ROCKY SHORE

INVENTORY NUMBER: 3.00

QUAD : NORWALK
ADDRESS: 291 WINFIELD
TOWN : WESTPORT STATE : CT
COUNTY : FAIRFIELD

- STRUCTURAL INVESTIGATIONS -

TYPE OF STRUCTURE: GROIN CONDITION: FAIR-POOR
MAIN FUNCTION : TRAPS LITTORAL DRIFT, RETARDS SHORE EROSION
MATERIAL : TIMBER PILE

DESCRIPTION

L(FT)= 50
W(FT)= 0.5
H(FT ABOVE MHW)= 0-4

INSPECTION DATE : 07/18/89 INSPECTION TIME: 1005

- LAND CLASSIFICATION -

PERMIT NUMBER: 0
OWNER'S NAME : PRIVATE
ACCESS : PRIVATE
LAND USE : RESIDENTIAL

- PHOTOS -

#1 ROLL 111 NEG#4 LOOKING EAST
#2
#3
#4
#5

COMMENTS

INVENTORY NUMBER: 4.00

QUAD : NORWALK
ADDRESS: PIER WAY LANDING
TOWN : WESTPORT STATE : CT
COUNTY : FAIRFIELD

- STRUCTURAL INVESTIGATIONS -

TYPE OF STRUCTURE: BULKHEAD/RIPRAP CONDITION: FAIR
MAIN FUNCTION : RETAINS LAND, PREVENTS SLIDING OF BANK, EROSION, &
MATERIAL : TIMBER/BOULDERS

DESCRIPTION

L(FT)= 254
W(FT)= 1 (BULKHEAD)
H(FT ABOVE MHW)= 5

INSPECTION DATE : 07/18/89 INSPECTION TIME: 1015

- LAND CLASSIFICATION -

PERMIT NUMBER: 0
OWNER'S NAME : PRIVATE
ACCESS : PRIVATE
LAND USE : RESIDENTIAL

- PHOTOS -

#1 ROLL 111 NEG#5 LOOKING SOUTHWEST
#2
#3
#4
#5

COMMENTS

RIPRAP PERMITED #76-118, DATED 4/7/76
L= 135 FT; W= 15 FT; H= 5 FT ABOVE MHW

INVENTORY NUMBER: 5.00

QUAD : NORWALK
ADDRESS: 11 GREAT MARSH RD
TOWN : WESTPORT STATE : CT
COUNTY : FAIRFIELD

- STRUCTURAL INVESTIGATIONS -

TYPE OF STRUCTURE: BULKHEAD CONDITION: FAIR
MAIN FUNCTION : RETAINS LAND, PREVENTS SLIDING OF BANK AND EROSION
MATERIAL : WOOD

DESCRIPTION

L(FT)= 150
W(FT)= 1
H(FT ABOVE MHW)= 4.5

INSPECTION DATE : 07/18/89 INSPECTION TIME: 1025

- LAND CLASSIFICATION -

PERMIT NUMBER: 0
OWNER'S NAME : PRIVATE
ACCESS : PRIVATE
LAND USE : RESIDENTIAL

- PHOTOS -

#1 ROLL 111 NEG#6 LOOKING SOUTHWEST
#2
#3
#4
#5

COMMENTS

SANDY ROCK SHORE.

INVENTORY NUMBER: 6.00

QUAD : NORWALK
ADDRESS: 2 DRIFTWOOD POINT
TOWN : WESTPORT STATE : CT
COUNTY : FAIRFIELD

- STRUCTURAL INVESTIGATIONS -

TYPE OF STRUCTURE: SEAWALL CONDITION: GOOD
MAIN FUNCTION : SEPARATES LAND AND WATER,PREVENTS EROSION AND FLOO
MATERIAL : STONE IN CEMENT

DESCRIPTION

L(FT)= 420
W(FT)= 1.5
H(FT ABOVE MHW)= 8

INSPECTION DATE : 07/18/89 INSPECTION TIME: 1030

- LAND CLASSIFICATION -

PERMIT NUMBER: 0
OWNER'S NAME : PRIVATE
ACCESS : PRIVATE
LAND USE : RESIDENTIAL

- PHOTOS -

#1 ROLL 111 NEG#7 LOOKING NORTH
#2
#3
#4
#5

COMMENTS

ROCKY SHORE, SOME TALL GRASS.

INVENTORY NUMBER: 7.00

QUAD : NORWALK
ADDRESS: DRIFTWOOD POINT
TOWN : WESTPORT STATE : CT
COUNTY : FAIRFIELD

- STRUCTURAL INVESTIGATIONS -

TYPE OF STRUCTURE: RIPRAP CONDITION: GOOD
MAIN FUNCTION : PROTECTIVE LAYER WHICH PREVENTS EROSION OF A SLOPE
MATERIAL : LARGE BOULDERS

DESCRIPTION

L(FT)= 300
W(FT)= NOT APPLICABLE
H(FT ABOVE MHW)= -1 TO 10

INSPECTION DATE : 07/18/89 INSPECTION TIME: 1040

- LAND CLASSIFICATION -

PERMIT NUMBER: 0
OWNER'S NAME : PRIVATE
ACCESS : PRIVATE
LAND USE : RESIDENTIAL

- PHOTOS -

#1 ROLL 111 NEG#8 LOOKING SOUTH
#2
#3
#4
#5

COMMENTS

INVENTORY NUMBER: 8.00

QUAD : NORWALK
ADDRESS: 28 HARBOR-2 SCOFIELD CT.
TOWN : WESTPORT STATE : CT
COUNTY : FAIRFIELD

- STRUCTURAL INVESTIGATIONS -

TYPE OF STRUCTURE: RIPRAP CONDITION: FAIR
MAIN FUNCTION : PROTECTIVE LAYER WHICH PREVENTS EROSION OF A SLOPE
MATERIAL : IRR. STONE/BLDR

DESCRIPTION

L(FT)= 1880
W(FT)= NOT APPLICABLE
H(FT ABOVE MHW)= 4

INSPECTION DATE : 07/18/89 INSPECTION TIME: 1200

- LAND CLASSIFICATION -

PERMIT NUMBER: 58326
OWNER'S NAME : PRIVATE
ACCESS : PUBLIC
LAND USE : RESIDENTIAL

- PHOTOS -

#1 ROLL 111 NEG#9 LOOKING NORTHWEST
#2 ROLL 111 NEG#10 LOOKING SOUTHEAST
#3
#4
#5

COMMENTS

PERMIT FOR APPROX. 1,000 FT OF SHORE PROTECTION

INVENTORY NUMBER: 9.00

QUAD : NORWALK
ADDRESS: 80 HARBOR RD
TOWN : WESTPORT STATE : CT
COUNTY : FAIRFIELD

- STRUCTURAL INVESTIGATIONS -

TYPE OF STRUCTURE: SEAWALL CONDITION: GOOD
MAIN FUNCTION : SEPARATES LAND AND WATER, PREVENTS EROSION AND FLO
MATERIAL : STONE IN CEMENT

DESCRIPTION

L(FT)= 160
W(FT)= 2
H(FT ABOVE MHW)= 4-5

INSPECTION DATE : 07/18/89 INSPECTION TIME: 1205

- LAND CLASSIFICATION -

PERMIT NUMBER: 0
OWNER'S NAME : PRIVATE
ACCESS : PUBLIC
LAND USE : RESIDENTIAL

- PHOTOS -

#1 ROLL 111 NEG#12 LOOKING EAST
#2
#3
#4
#5

COMMENTS

INVENTORY NUMBER: 10.00

QUAD : NORWALK
ADDRESS: MADELINE & HARBOR /CORNER
TOWN : WESTPORT STATE : CT
COUNTY : FAIRFIELD

- STRUCTURAL INVESTIGATIONS -

TYPE OF STRUCTURE: SEAWALL CONDITION: FAIR-POOR
MAIN FUNCTION : SEPARATES LAND AND WATER, PREVENTS EROSION AND FLO
MATERIAL : CONCRETE

DESCRIPTION

L(FT)= 40
W(FT)= 1
H(FT ABOVE MHW)= 2

INSPECTION DATE : 07/18/89 INSPECTION TIME: 1210

- LAND CLASSIFICATION -

PERMIT NUMBER: 0
OWNER'S NAME : PRIVATE
ACCESS : PUBLIC
LAND USE : RESIDENTIAL

- PHOTOS -

#1 ROLL 111 NEG#11
#2
#3
#4
#5

COMMENTS

INVENTORY NUMBER: 11.00

QUAD : NORWALK
ADDRESS: 66 BERMUDA RD
TOWN : WESTPORT STATE : CT
COUNTY : FAIRFIELD

- STRUCTURAL INVESTIGATIONS -

TYPE OF STRUCTURE: GROIN CONDITION: POOR
MAIN FUNCTION : TRAPS LITTORAL DRIFT, RETARDS SHORE EROSION
MATERIAL : LARGE BOULDERS

DESCRIPTION

L(FT)= 50
W(FT)= 8
H(FT ABOVE MHW)= 0-3.5

INSPECTION DATE : 07/19/89 INSPECTION TIME: 857

- LAND CLASSIFICATION -

PERMIT NUMBER: 0
OWNER'S NAME : PRIVATE
ACCESS : PRIVATE
LAND USE : RESIDENTIAL

- PHOTOS -

#1 ROLL 112 NEG#31 LOOKING SOUTH
#2
#3
#4
#5

COMMENTS

INVENTORY NUMBER: 12.00

QUAD : NORWALK
ADDRESS: 66 BERMUDA RD
TOWN : WESTPORT STATE : CT
COUNTY : FAIRFIELD

- STRUCTURAL INVESTIGATIONS -

TYPE OF STRUCTURE: SEAWALL CONDITION: POOR
MAIN FUNCTION : SEPARATES LAND AND WATER, PREVENTS EROSION AND FLO
MATERIAL : CONCRETE/BOULDR

DESCRIPTION

L(FT)= 105
W(FT)= 2
H(FT ABOVE MHW)= 5.5

INSPECTION DATE : 07/19/89 INSPECTION TIME: 904

- LAND CLASSIFICATION -

PERMIT NUMBER: 0
OWNER'S NAME : PRIAVTE
ACCESS : PRIVATE
LAND USE : RESIDENTIAL

- PHOTOS -

#1 ROLL 112 NEG#32 LOOKING WEST
#2
#3
#4
#5

COMMENTS

LARGE BOULDERS IN FRONT OF WALL.

INVENTORY NUMBER: 13.00

QUAD : NORWALK
ADDRESS: 66 BERMUDA RD
TOWN : WESTPORT STATE : CT
COUNTY : FAIRFIELD

- STRUCTURAL INVESTIGATIONS -

TYPE OF STRUCTURE: GROIN CONDITION: POOR
MAIN FUNCTION : TRAPS LITTORAL DRIFT, RETARDS SHORE EROSION
MATERIAL : LARGE BOULDERS

DESCRIPTION

L(FT)= 35
W(FT)= 10-15
H(FT ABOVE MHW)= 0-4

INSPECTION DATE : 07/19/89 INSPECTION TIME: 905

- LAND CLASSIFICATION -

PERMIT NUMBER: 0
OWNER'S NAME : PRIVATE
ACCESS : PRIVATE
LAND USE : RESIDENTIAL

- PHOTOS -

#1 ROLL 112 NEG#33 LOOKING SOUTH
#2
#3
#4
#5

COMMENTS

INVENTORY NUMBER: 14.00

QUAD : NORWALK
ADDRESS: 64 BERMUDA RD
TOWN : WESTPORT STATE : CT
COUNTY : FAIRFIELD

- STRUCTURAL INVESTIGATIONS -

TYPE OF STRUCTURE: SEAWALL CONDITION: GOOD
MAIN FUNCTION : SEPATATES LAND AND WATER,PREVENTS EROSION AND FLOO
MATERIAL : CONCRETE

DESCRIPTION

L(FT)= 90
W(FT)= 1
H(FT ABOVE MHW)=5.5

INSPECTION DATE : 07/19/89 INSPECTION TIME: 910

- LAND CLASSIFICATION -

PERMIT NUMBER: 0
OWNER'S NAME : PRIVATE
ACCESS : PRIVATE
LAND USE : RESIDENTIAL

- PHOTOS -

#1 ROLL 112 NEG#34 LOOKING WEST
#2
#3
#4
#5

COMMENTS

INVENTORY NUMBER: 15.00

QUAD : NORWALK
ADDRESS: 62 BERMUDA RD
TOWN : WESTPORT STATE : CT
COUNTY : FAIRFIELD

- STRUCTURAL INVESTIGATIONS -

TYPE OF STRUCTURE: RIPRAP CONDITION: FAIR-POOR
MAIN FUNCTION : PROTECTIVE LAYER WHICH PREVENTS EROSION OF A SLOPE
MATERIAL : LARGE BOULDERS

DESCRIPTION

L(FT)= 255
W(FT)= NOT APPLICABLE
H(FT ABOVE MHW)= 5-7

INSPECTION DATE : 07/19/89 INSPECTION TIME: 911

- LAND CLASSIFICATION -

PERMIT NUMBER: 0
OWNER'S NAME : PRIVATE
ACCESS : PRIVATE
LAND USE : RESIDENTIAL

- PHOTOS -

#1 ROLL 112 NEG#35 LOOKING SOUTHEAST
#2
#3
#4
#5

COMMENTS

TALL SEA GRASS.

INVENTORY NUMBER: 16.00

QUAD : NORWALK
ADDRESS: 1-5 SURF RD
TOWN : WESTPORT STATE : CT
COUNTY : FAIRFIELD

- STRUCTURAL INVESTIGATIONS -

TYPE OF STRUCTURE: SEAWALL CONDITION: FAIR
MAIN FUNCTION : SEPARATES LAND AND WATER, PREVENTS EROSION AND FLO
MATERIAL : STONE/CONCRETE

DESCRIPTION

L(FT)= 355
W(FT)= 1-1.5
H(FT ABOVE MHW)= 5, 6, 9

INSPECTION DATE : 07/19/89 INSPECTION TIME: 915

- LAND CLASSIFICATION -

PERMIT NUMBER: 0
OWNER'S NAME : PRIVATE
ACCESS : PRIVATE
LAND USE : RESIDENTIAL

- PHOTOS -

#1 ROLL 112 NEG#36 LOOKING NORTH
#2 ROLL 113 NEG#1 LOOKING NORTHWEST
#3 ROLL 112 NEG#37 LOOKING NORTHWEST
#4
#5

COMMENTS

6 INCH STONE IN CEMENT SHELF AT BOTTOM OF LAST TWO SEGMENTS.

INVENTORY NUMBER: 17.00

QUAD : NORWALK
ADDRESS: 7 SURF RD
TOWN : WESTPORT STATE : CT
COUNTY : FAIRFIELD

- STRUCTURAL INVESTIGATIONS -

TYPE OF STRUCTURE: SEAWALL/RIPRAP CONDITION: FAIR
MAIN FUNCTION : SEPARATES LAND AND WATER, PREVENTS EROSION AND FLO
MATERIAL : STONE IN CEMENT

DESCRIPTION

L(FT)= 110
W(FT)= 2 (SEAWALL)
H(FT ABOVE MHW)= 4

INSPECTION DATE : 07/19/89 INSPECTION TIME: 923

- LAND CLASSIFICATION -

PERMIT NUMBER: 0
OWNER'S NAME : PRIVATE
ACCESS : PRIVATE
LAND USE : RESIDENTIAL

- PHOTOS -

#1 ROLL 113 NEG#2 LOOKING WEST
#2 ROLL 113 NEG#3 LOOKING WEST
#3
#4
#5

COMMENTS

INVENTORY NUMBER: 18.00

QUAD : NORWALK
ADDRESS: 17 SURF RD
TOWN : WESTPORT STATE : CT
COUNTY : FAIRFIELD

- STRUCTURAL INVESTIGATIONS -

TYPE OF STRUCTURE: JETTY CONDITION: GOOD
MAIN FUNCTION : PREVENTS SHOALING OF THE CHANNEL BY LITTORAL DRIFT
MATERIAL : LARGE BOULDERS

DESCRIPTION

L(FT)= 440
W(FT)= 50
H(FT ABOVE MHW)= 5-6

INSPECTION DATE : 07/19/89 INSPECTION TIME: 932

- LAND CLASSIFICATION -

PERMIT NUMBER: 62227
OWNER'S NAME : PRIVATE
ACCESS : PRIVATE
LAND USE : RESIDENTIAL

- PHOTOS -

#1 ROLL 113 NEG#4 LOOKING SOUTHEAST
#2
#3
#4
#5

COMMENTS

INVENTORY NUMBER: 19.00

QUAD : NORWALK
ADDRESS: 44 SHOREHAVEN DR
TOWN : WESTPORT STATE : CT
COUNTY : FAIRFIELD

- STRUCTURAL INVESTIGATIONS -

TYPE OF STRUCTURE: JETTY CONDITION: GOOD
MAIN FUNCTION : PREVENTS SHOALING OF CHANNEL BY LITTORAL DRIFT
MATERIAL : LARGE BOULDERS

DESCRIPTION

L(FT)= 1000
W(FT)= 40
H(FT ABOVE MHW)= 2-5

INSPECTION DATE : 07/19/89 INSPECTION TIME: 1047

- LAND CLASSIFICATION -

PERMIT NUMBER: 0
OWNER'S NAME : PRIVATE
ACCESS : PRIVATE
LAND USE : RESIDENTIAL

- PHOTOS -

#1 ROLL 113 NEG#5 LOOKING SOUTHWEST
#2 ROLL 113 NEG#6 LOOKING WEST
#3
#4
#5

COMMENTS

LAND FILL INSIDE JETTY (SEE PICTURE).

INVENTORY NUMBER: 20.00

QUAD : NORWALK
ADDRESS: 42 SHOREHAVEN DR
TOWN : WESTPORT STATE : CT
COUNTY : FAIRFIELD

- STRUCTURAL INVESTIGATIONS -

TYPE OF STRUCTURE: PIER (GROIN) CONDITION: GOOD
MAIN FUNCTION : TRAPS LITTORAL DRIFT, RETARDS SHORE EROSION
MATERIAL : STONE IN CEMENT

DESCRIPTION

L(FT)= 105
W(FT)= 3
H(FT ABOVE MHW)= 3-4

INSPECTION DATE : 07/19/89 INSPECTION TIME: 1057

- LAND CLASSIFICATION -

PERMIT NUMBER: 0
OWNER'S NAME : PRIVATE
ACCESS : PRIVATE
LAND USE : RESIDENTIAL

- PHOTOS -

#1 ROLL 113 NEG#7 LOOKING SOUTHWEST
#2
#3
#4
#5

COMMENTS

INVENTORY NUMBER: 21.00

QUAD : NORWALK
ADDRESS: 42 SHOREHAVEN DR
TOWN : WESTPORT STATE : CT
COUNTY : FAIRFIELD

- STRUCTURAL INVESTIGATIONS -

TYPE OF STRUCTURE: RIPRAP CONDITION: FAIR
MAIN FUNCTION : PROTECTIVE LAYER WHICH PREVENTS EROSION OF A SLOPE
MATERIAL : LARGE BOULDERS

DESCRIPTION

L(FT)= 450
W(FT)= NOT APPLICABLE
H(FT ABOVE MHW)= 4

INSPECTION DATE : 07/19/89 INSPECTION TIME: 1105

- LAND CLASSIFICATION -

PERMIT NUMBER: 0
OWNER'S NAME : PRIVATE
ACCESS : PRIVATE
LAND USE : RESIDENTIAL

- PHOTOS -

#1 ROLL 113 NEG#8 LOOKING SOUTHEAST
#2
#3
#4
#5

COMMENTS

RIPRAP EXTENDS OUT ON A POINT.

INVENTORY NUMBER: 22.00

QUAD : NORWALK
ADDRESS: 42 SHOREHAVEN DR
TOWN : WESTPORT STATE : CT
COUNTY : FAIRFIELD

- STRUCTURAL INVESTIGATIONS -

TYPE OF STRUCTURE: BULKHEAD CONDITION: GOOD
MAIN FUNCTION : RETAINS LAND, PREVENTS SLIDING OF BANK AND EROSION
MATERIAL : TIMBER PILE

DESCRIPTION

L(FT)= 100
W(FT)= 1
H(FT ABOVE MHW)= 4

INSPECTION DATE : 07/19/89 INSPECTION TIME: 1128

- LAND CLASSIFICATION -

PERMIT NUMBER: 837323
OWNER'S NAME : PUBLIC
ACCESS : PRIVATE
LAND USE : RESIDENTIAL

- PHOTOS -

#1 ROLL 113 NEG#9 LOOKING EAST
#2
#3
#4
#5

COMMENTS

PERMIT FOR REPAIR/REPLACE

INVENTORY NUMBER: 23.00

QUAD : NORWALK
ADDRESS: 38-36 SHOREHAVEN DR
TOWN : WESTPORT STATE : CT
COUNTY : FAIRFIELD

- STRUCTURAL INVESTIGATIONS -

TYPE OF STRUCTURE: SEAWALL CONDITION: GOOD
MAIN FUNCTION : SEPARATES LAND AND WATER, PREVENTS EROSION AND FLO
MATERIAL : TIMB/CONC/STONE

DESCRIPTION

L(FT)= 65 OF TIMBER PILE, 270 TOTAL
W(FT)= 1
H(FT ABOVE MHW)= 4

INSPECTION DATE : 07/19/89 INSPECTION TIME: 1131

- LAND CLASSIFICATION -

PERMIT NUMBER: 0
OWNER'S NAME : PRIVATE
ACCESS : PRIVATE
LAND USE : RESIDENTIAL

- PHOTOS -

#1 ROLL 113 NEG#10 LOOKING NORTH
#2 ROLL 113 NEG#11 LOOKING NORTHEAST
#3 ROLL 113 NEG#12 LOOKING NORTHWEST
#4
#5

COMMENTS

TIMBER PILE SECTION MAY BE PERMITED AS REPAIR/REPLACE UNDER PERMIT #837323, DATED 11/3/83 (SEE INVENTORY #22)

INVENTORY NUMBER: 24.00

QUAD : NORWALK
ADDRESS: 34-32 SHOREHAVEN DR
TOWN : NORWALK STATE : CT
COUNTY : FAIRFIELD

- STRUCTURAL INVESTIGATIONS -

TYPE OF STRUCTURE: SEAWALL CONDITION: GOOD
MAIN FUNCTION : SEPARATES LAND AND WATER, PREVENTS EROSION AND FLO
MATERIAL : STONE IN CEMENT

DESCRIPTION

L(FT)= 345
W(FT)= 1.5
H(FT ABOVE MHW)= 5 SOMEPLACES, 8 IN OTHERS

INSPECTION DATE : 07/19/89 INSPECTION TIME: 1147

- LAND CLASSIFICATION -

PERMIT NUMBER: 0
OWNER'S NAME : PRIVATE
ACCESS : PRIVATE
LAND USE : RESIDENTIAL

- PHOTOS -

#1 ROLL 113 NEG#13 LOOKING NORTHWEST
#2
#3
#4
#5

COMMENTS

INVENTORY NUMBER: 25.00

QUAD : NORWALK
ADDRESS: 30 SHOREHAVEN DR
TOWN : NORWALK STATE : CT
COUNTY : FAIRFIELD

- STRUCTURAL INVESTIGATIONS -

TYPE OF STRUCTURE: SEAWALL CONDITION: GOOD-FAIR
MAIN FUNCTION : SEPARATES LAND AND WATER, PREVENTS EROSION AND FLO
MATERIAL : STONE IN CEMENT

DESCRIPTION

L(FT)= 375
W(FT)= 1.5
H(FT ABOVE MHW)= 7 (4 AT THE END)

INSPECTION DATE : 07/19/89 INSPECTION TIME: 1144

- LAND CLASSIFICATION -

PERMIT NUMBER: 0
OWNER'S NAME : PRIVATE
ACCESS : PRIVATE
LAND USE : RESIDENTIAL

- PHOTOS -

#1 ROLL 113 NEG#14 LOOKING SOUTHWEST
#2 ROLL 113 NEG#15 LOOKING SOUTHEAST
#3
#4
#5

COMMENTS

INVENTORY NUMBER: 26.00

QUAD : NORWALK
ADDRESS: 22-1 SHOREHAVEN DR
TOWN : NORWALK STATE : CT
COUNTY : FAIRFIELD

- STRUCTURAL INVESTIGATIONS -

TYPE OF STRUCTURE: SEAWALL/RIPRAP CONDITION: GOOD-FAIR
MAIN FUNCTION : SEPARATES LAND AND WATER, PREVENTS EROSION AND FLO
MATERIAL : CONC/STONE

DESCRIPTION

L(FT)= 1700
W(FT)= 2 (BASE) AND 2 (AT TOP)
H(FT ABOVE MHW)= 5.5-8

INSPECTION DATE : 07/19/89 INSPECTION TIME: 1210

- LAND CLASSIFICATION -

PERMIT NUMBER: 0
OWNER'S NAME : PRIVATE
ACCESS : PRIVATE
LAND USE : RESIDENTIAL

- PHOTOS -

#1 ROLL 113 NEG#16 LOOKING SOUTHWEST
#2 ROLL 113 NEG#17 LOOKING NORTHWEST
#3 ROLL 113 NEG#18 LOOKING SOUTHWEST
#4 ROLL 113 NEG#19 LOOKING SOUTHWEST
#5

COMMENTS

SEAWALL WITH NARROW RIPRAP IN FRONT,WHICH END IN THE MIDDLE BY THE SCHOOL.

INVENTORY NUMBER: 27.00

QUAD : NORWALK
ADDRESS: 3 SHOREHAVEN DR
TOWN : NORWALK STATE : CT
COUNTY : FAIRFIELD

- STRUCTURAL INVESTIGATIONS -

TYPE OF STRUCTURE: PIER (GROIN) CONDITION: POOR
MAIN FUNCTION : TRAPS LITTORAL DRIFT, RETARDS SHORE EROSION
MATERIAL : WOOD

DESCRIPTION

L(FT)= 65
W(FT)= 6
H(FT ABOVE MHW)= 4

INSPECTION DATE : 07/19/89 INSPECTION TIME: 1225

- LAND CLASSIFICATION -

PERMIT NUMBER: 0
OWNER'S NAME : PRIVATE
ACCESS : PRIVATE
LAND USE : RESIDENTIAL

- PHOTOS -

#1 ROLL 113 NEG#20 LOOKING SOUTHEAST
#2
#3
#4
#5

COMMENTS

INVENTORY NUMBER: 28.00

QUAD : NORWALK
ADDRESS: 3 SHOREHAVEN DR
TOWN : NORWALK STATE : CT
COUNTY : FAIRFIELD

- STRUCTURAL INVESTIGATIONS -

TYPE OF STRUCTURE: GROIN CONDITION: FAIR
MAIN FUNCTION : TRAPS LITTORAL DRIFT, RETARDS SHORE EROSION
MATERIAL : LARGE BOULDERS

DESCRIPTION

L(FT)= 75
W(FT)= 30
H(FT ABOVE MHW)= 3-7

INSPECTION DATE : 07/19/89 INSPECTION TIME: 1430

- LAND CLASSIFICATION -

PERMIT NUMBER: 0
OWNER'S NAME : PRIVATE
ACCESS : PRIVATE
LAND USE : RESIDENTIAL

- PHOTOS -

#1 ROLL 113 NEG#21 LOOKING SSOUTHEAST
#2
#3
#4
#5

COMMENTS

INVENTORY NUMBER: 29.00

QUAD : NORWALK
ADDRESS: CALF PASTURE BEACH
TOWN : NORWALK STATE : CT
COUNTY : FAIRFIELD

- STRUCTURAL INVESTIGATIONS -

TYPE OF STRUCTURE: PIER (GROIN) CONDITION: GOOD
MAIN FUNCTION : TRAPS LITTORAL DRIFT, RETARDS SHORE EROSION
MATERIAL : IRR. STONE FRAG

DESCRIPTION

L(FT)= 185
W(FT)= 50
H(FT ABOVE MHW)= 10

INSPECTION DATE : 07/19/89 INSPECTION TIME: 1510

- LAND CLASSIFICATION -

PERMIT NUMBER: 0
OWNER'S NAME : PUBLIC
ACCESS : PUBLIC
LAND USE : RECREATIONAL

- PHOTOS -

#1 ROLL 113 NEG#22 LOOKING SOUTHEAST
#2
#3
#4
#5

COMMENTS

INVENTORY NUMBER: 30.00

QUAD : NORWALK
ADDRESS: CALF PASTURE PT
TOWN : NORWALK STATE : CT
COUNTY : FAIRFIELD

- STRUCTURAL INVESTIGATIONS -

TYPE OF STRUCTURE: SEAWALL CONDITION: GOOD
MAIN FUNCTION : SEPARATES LAND AND WATER, PREVENTS EROSION AND FLO
MATERIAL : STONE IN CEMENT

DESCRIPTION

L(FT)= 560 (INCLUDING 1ST 65 FEET OF CONCRETE)
W(FT)= 2.5
H(FT ABOVE MHW)= 7

INSPECTION DATE : 07/19/89 INSPECTION TIME: 1515

- LAND CLASSIFICATION -

PERMIT NUMBER: 0
OWNER'S NAME : PUBLIC
ACCESS : PUBLIC
LAND USE : RECREATIONAL

- PHOTOS -

#1 ROLL 113 NEG#23 LOOKING NORTHWEST
#2
#3
#4
#5

COMMENTS

INVENTORY NUMBER: 31.00

QUAD : NORWALK
ADDRESS: CALF PASTURE PT
TOWN : NORWALK STATE : CT
COUNTY : FAIRFIELD

- STRUCTURAL INVESTIGATIONS -

TYPE OF STRUCTURE: GROIN CONDITION: FAIR
MAIN FUNCTION : TRAPS LITTORAL DRIFT, RETARDS SHORE EROSION
MATERIAL : IRR. STONE FRAG

DESCRIPTION

L(FT)= 210
W(FT)= 40
H(FT ABOVE MHW)= 3

INSPECTION DATE : 07/19/89 INSPECTION TIME: 1520

- LAND CLASSIFICATION -

PERMIT NUMBER: 76441
OWNER'S NAME : PUBLIC
ACCESS : PUBLIC
LAND USE : RECREATIONAL

- PHOTOS -

#1 ROLL 113 NEG#24 LOOKING WEST
#2
#3
#4
#5

COMMENTS

MARSH AREA ON BOTH SIDES
PERMIT FOR W= 10 FT

INVENTORY NUMBER: 32.00

QUAD : NORWALK
ADDRESS: CALF PASTURE PT
TOWN : NORWALK STATE : CT
COUNTY : FAIRFIELD

- STRUCTURAL INVESTIGATIONS -

TYPE OF STRUCTURE: GROIN CONDITION: FAIR
MAIN FUNCTION : TRAPS LITTORAL DRIFT, RETARDS SHORE EROSION
MATERIAL : IRR. STONE FRAG

DESCRIPTION

L(FT)= 210
W(FT)= 40
H(FT ABOVE MHW)= 3

INSPECTION DATE : 07/19/89 INSPECTION TIME: 1525

- LAND CLASSIFICATION -

PERMIT NUMBER: 76441
OWNER'S NAME : PUBLIC
ACCESS : PUBLIC
LAND USE : RECREATIONAL

- PHOTOS -

#1 ROLL 114 NEG#1 LOOKING WEST
#2
#3
#4
#5

COMMENTS

MARSHY AREA
PERMIT FOR W= 10 FT

INVENTORY NUMBER: 33.00

QUAD : NORWALK
ADDRESS: CALF PASTURE PT
TOWN : NORWALK STATE : CT
COUNTY : FAIRFIELD

- STRUCTURAL INVESTIGATIONS -

TYPE OF STRUCTURE: GROIN CONDITION: FAIR
MAIN FUNCTION : TRAPS LITTORAL DRIFT, RETARDS SHORE EROSION
MATERIAL : TIMBER PILE

DESCRIPTION

L(FT)= 110
W(FT)= 1
H(FT ABOVE MHW)= 0-4

INSPECTION DATE : 07/19/89 INSPECTION TIME: 1530

- LAND CLASSIFICATION -

PERMIT NUMBER: 0
OWNER'S NAME : PUBLIC
ACCESS : PUBLIC
LAND USE : RECREATIONAL

- PHOTOS -

#1 ROLL 114 NEG#2 LOOKING SOUTH
#2
#3
#4
#5

COMMENTS

INVENTORY NUMBER: 34.00

QUAD : NORWALK
ADDRESS: CALF PASTURE PT
TOWN : NORWALK STATE : CT
COUNTY : FAIRFIELD

- STRUCTURAL INVESTIGATIONS -

TYPE OF STRUCTURE: SEAWALL CONDITION: FAIR
MAIN FUNCTION : SEPARATES LAND AND WATER, PREVENTS EROSION AND FLO
MATERIAL : CONCRETE

DESCRIPTION

L(FT)= 120
W(FT)= NOT APPLICABLE
H(FT ABOVE MHW)= 3

INSPECTION DATE : 07/19/89 INSPECTION TIME: 1604

- LAND CLASSIFICATION -

PERMIT NUMBER: 0
OWNER'S NAME : PUBLIC
ACCESS : PUBLIC
LAND USE : RECREATIONAL

- PHOTOS -

#1 ROLL 114 NEG#3 LOOKING NORTHEAST
#2
#3
#4
#5

COMMENTS

INVENTORY NUMBER: 35.00

QUAD : NORWALK
ADDRESS: COVE MARINA
TOWN : NORWALK STATE : CT
COUNTY : FAIRFIELD

- STRUCTURAL INVESTIGATIONS -

TYPE OF STRUCTURE: RIPRAP CONDITION: POOR
MAIN FUNCTION : PROTECTIVE LAYER WHICH PREVENTS EROSION OF A SLOPE
MATERIAL : LARGE BOULDERS

DESCRIPTION

L(FT)= 100
W(FT)= NOT APPLICABLE
H(FT ABOVE MHW)= 5

INSPECTION DATE : 07/19/89 INSPECTION TIME: 1625

- LAND CLASSIFICATION -

PERMIT NUMBER: 0
OWNER'S NAME : PRIVATE
ACCESS : PRIVATE
LAND USE : RECREATIONAL

- PHOTOS -

#1 ROLL 114 NEG34 LOOKING NORTH
#2
#3
#4
#5

COMMENTS

ALSO BROKEN CONCRETE.

INVENTORY NUMBER: 36.00

QUAD : NORWALK
ADDRESS: COVE MARINA
TOWN : NORWALK STATE : CT
COUNTY : FAIRFIELD

- STRUCTURAL INVESTIGATIONS -

TYPE OF STRUCTURE: BULKHEAD CONDITION: FAIR-POOR
MAIN FUNCTION : RETAINS LAND, PREVENTS SLIDING OF BANK AND EROSION
MATERIAL : CORAGATED STEEL

DESCRIPTION

L(FT)= 300
W(FT)=NOT APPLICABLE
H(FT ABOVE MHW)=5

INSPECTION DATE : 07/19/89 INSPECTION TIME: 1629

- LAND CLASSIFICATION -

PERMIT NUMBER: 4852
OWNER'S NAME : PRIVATE
ACCESS : PRIVATE
LAND USE : RECREATIONAL

- PHOTOS -

#1 ROLL 114 NEG#5 LOOKING NORTHEAST
#2
#3
#4
#5

COMMENTS

INVENTORY NUMBER: 37.00

QUAD : NORWALK
ADDRESS: SHORE AND COUNTRY CLUB
TOWN : NORWALK STATE : CT
COUNTY : FAIRFIELD

- STRUCTURAL INVESTIGATIONS -

TYPE OF STRUCTURE: BREAKWATER CONDITION: GOOD
MAIN FUNCTION : PROTECTS HARBOR/ANCHORAGE BY INTERCEPTING WAVES
MATERIAL : TIMBER PILE

DESCRIPTION

L(FT)= 250
W(FT)= NOT AVAILABLE
H(FT)= 4-5

INSPECTION DATE : 07/19/89 INSPECTION TIME: 1651

- LAND CLASSIFICATION -

PERMIT NUMBER: 65298
OWNER'S NAME : PRIVATE
ACCESS : PRIVATE
LAND USE : RECREATIONAL

- PHOTOS -

#1 ROLL 114 NEG#6 LOOKING NORTHEAST
#2 ROLL 114 NEG#7 LOOKING SOUTHWEST
#3
#4
#5

COMMENTS

INVENTORY NUMBER: 38.00

QUAD : NORWALK
ADDRESS: SHORE AND COUNTRY CLUB
TOWN : NORWALK STATE : CT
COUNTY : FAIRFIELD

- STRUCTURAL INVESTIGATIONS -

TYPE OF STRUCTURE: GROIN CONDITION: GOOD
MAIN FUNCTION : TRAPS LITTORAL DRIFT, RETARDS SHORE EROSION
MATERIAL : LARGE BOULDERS

DESCRIPTION

L(FT)= 195
W(FT)= 8
H(FT ABOVE MHW)= 0-4

INSPECTION DATE : 07/19/89 INSPECTION TIME: 1655

- LAND CLASSIFICATION -

PERMIT NUMBER: 0
OWNER'S NAME : PRIVATE
ACCESS : PRIVATE
LAND USE : RECREATIONAL

- PHOTOS -

#1 ROLL 114 NEG#8 LOOKING SOUTHWEST
#2
#3
#4
#5

COMMENTS

INVENTORY NUMBER: 39.00

QUAD : NORWALK
ADDRESS: SHORE & COUNTRY CLUB
TOWN : NORWALK STATE : CT
COUNTY : FAIRFIELD

- STRUCTURAL INVESTIGATIONS -

TYPE OF STRUCTURE: SEAWALL CONDITION: FAIR
MAIN FUNCTION : SEPARATES LAND AND WATER, PREVENTS EROSION AND FLO
MATERIAL : CONCRETE

DESCRIPTION

L(FT)= 480
W(FT)= 4, 6, 12
H(FT ABOVE MHW)= 4

INSPECTION DATE : 07/19/89 INSPECTION TIME: 1700

- LAND CLASSIFICATION -

PERMIT NUMBER: 0
OWNER'S NAME : PRIVATE
ACCESS : PRIVATE
LAND USE : RECREATIONAL

- PHOTOS -

#1 ROLL 114 NEG#9 LOOKING NORTHEAST
#2 ROLL 114 NEG#10 LOOKING EAST
#3
#4
#5

COMMENTS

INVENTORY NUMBER: 40.00

QUAD : NORWALK
ADDRESS: SHORE AND COUNTRY CLUB
TOWN : NORWALK STATE : CT
COUNTY : FAIRFIELD

- STRUCTURAL INVESTIGATIONS -

TYPE OF STRUCTURE: GROIN CONDITION: GOOD
MAIN FUNCTION : TRAPS LITTORAL DRIFT, RETARDS SHORE EROSION
MATERIAL : LARGE BOULDERS

DESCRIPTION

L(FT)= 100
W(FT)= 5
H(FT ABOVE MHW)= 2-3

INSPECTION DATE : 07/19/89 INSPECTION TIME: 1710

- LAND CLASSIFICATION -

PERMIT NUMBER: 0
OWNER'S NAME : PRIVATE
ACCESS : PRIVATE
LAND USE : RECREATIONAL

- PHOTOS -

#1 ROLL 114 NEG#11 LOOKING SOUTH
#2
#3
#4
#5

COMMENTS

MARSH ON WEST SIDE.

INVENTORY NUMBER: 41.00

QUAD : NORWALK
ADDRESS: 9 TWILIGHT-10 HARBORVIEW
TOWN : NORWALK STATE : CT
COUNTY : FAIRFIELD

- STRUCTURAL INVESTIGATIONS -

TYPE OF STRUCTURE: SEAWALL CONDITION: FAIR
MAIN FUNCTION : SEPARATES LAND AND WATER, PREVENTS EROSION AND FLO
MATERIAL : CONCRETE

DESCRIPTION

L(FT)= 410
W(FT)= NOT APPLICABLE
H(FT ABOVE MHW)= 4

INSPECTION DATE : 07/20/89 INSPECTION TIME: 805

- LAND CLASSIFICATION -

PERMIT NUMBER: 0
OWNER'S NAME : PRIVATE
ACCESS : PRIVATE
LAND USE : RESIDENTIAL

- PHOTOS -

#1 ROLL 114 NEG#13 LOOKING SOUTH
#2 ROLL 114 NEG#14 LOOKING SOUTH
#3
#4
#5

COMMENTS

STARTS AS STONE IN CEMENT, THEN ITS CONCRETE, AND THE IT SWITCHES BACK.

INVENTORY NUMBER: 42.00

QUAD : NORWALK
ADDRESS: 9 TWILIGHT PLACE
TOWN : NORWALK STATE : CT
COUNTY : FAIRFIELD

- STRUCTURAL INVESTIGATIONS -

TYPE OF STRUCTURE: GROIN CONDITION: POOR
MAIN FUNCTION : TRAPS LITTORAL DRIFT,RETARDS SHORE EROSION
MATERIAL : IRR. STONE FRAG

DESCRIPTION

L(FT)=95
W(FT)=8
H(FT ABOVE MHW)=0-1

INSPECTION DATE : 07/20/89 INSPECTION TIME: 812

- LAND CLASSIFICATION -

PERMIT NUMBER: 0
OWNER'S NAME : PRIVATE
ACCESS : PRIVATE
LAND USE : RESIDENTIAL

- PHOTOS -

#1 ROLL 114 NEG#12 LOOKING NORTHEAST
#2
#3
#4
#5

COMMENTS

MUD,TALL SEA GRASS

INVENTORY NUMBER: 43.00

QUAD : NORWALK
ADDRESS: 10 HARBORVIEW AVE
TOWN : NORWALK STATE : CT
COUNTY : FAIRFIELD

- STRUCTURAL INVESTIGATIONS -

TYPE OF STRUCTURE: SEAWALL CONDITION: FAIR
MAIN FUNCTION : SEPARATES LAND AND WATER,PREVENTS EROSION AND FLOO
MATERIAL : CONCRETE

DESCRIPTION

L(FT)=1400
W(FT)=N/A
H(FT ABOVE MHW)=2-3 IN PLACES 4 IN PLACES

INSPECTION DATE : 07/20/89 INSPECTION TIME: 825

- LAND CLASSIFICATION -

PERMIT NUMBER: 0
OWNER'S NAME : PRIVATE
ACCESS : PRIVATE
LAND USE : RESIDENTIAL

- PHOTOS -

#1 ROLL 114 NEG#15 LOOKING SOUTH
#2 ROLL 114 NEG#16 LOOKING SOUTHWEST
#3 ROLL 114 NEG#17 LOOKING SOUTHWEST (R.R. IN FRONT OF 14&16)
#4 ROLL 114 NEG#18 LOOKING SOUTHWEST (R.R. IN FRONT OF 22)
#5 ROLL 114 NEG#19 LOOKING SOUTH

COMMENTS

RIPRAP IN FRONT OF TWO HOUSES (#14,#16)
RIPRAP IN FRONT OF #22
BROKEN AND ERODED IN SEVERAL PLACES

INVENTORY NUMBER: 44.00

QUAD : NORWALK
ADDRESS: MANRESA ISLAND
TOWN : NORWALK STATE : CT
COUNTY : FAIRFIELD

- STRUCTURAL INVESTIGATIONS -

TYPE OF STRUCTURE: GROIN CONDITION: FAIR
MAIN FUNCTION : TRAPS LITTORAL DRIFT,RETARDS SHORE EROSION
MATERIAL : IRR. STONE FRAG

DESCRIPTION

L(FT)=50
W(FT)=20
H(FT ABOVE MHW)=2-3

INSPECTION DATE : 07/20/89 INSPECTION TIME: 900

- LAND CLASSIFICATION -

PERMIT NUMBER: 6394
OWNER'S NAME : PRIVATE
ACCESS : PRIVATE
LAND USE : INDUSTRIAL

- PHOTOS -

#1 ROLL 114 NEG#20 LOOKING SOUTHEAST
#2
#3
#4
#5

COMMENTS

INVENTORY NUMBER: 45.00

QUAD : NORWALK
ADDRESS: MANRESA ISLAND
TOWN : NORWALK STATE : CT
COUNTY : FAIRFIELD

- STRUCTURAL INVESTIGATIONS -

TYPE OF STRUCTURE: RIPRAP CONDITION: FAIR
MAIN FUNCTION : PROTECTIVE LAYER WHICH PREVENTS EROSION OF A SLOPE
MATERIAL : IRR. STONE FRAG

DESCRIPTION

L(FT)=2880
W(FT)=N/A
H(FT ABOVE MHW)=3-4 AT THE BEGINNING 6 AT THE POWER PLANT

INSPECTION DATE : 07/20/89 INSPECTION TIME: 905

- LAND CLASSIFICATION -

PERMIT NUMBER: 6394
OWNER'S NAME : PRIVATE
ACCESS : PRIVATE
LAND USE : INDUSTRIAL

- PHOTOS -

#1 ROLL 114 NEG#21 LOOKING SOUTH
#2 ROLL 115 NEG#21 LOOKING SOUTH
#3
#4
#5

COMMENTS

PERMIT FOR 1640 FT RIPRAP DIKE AND FILL

INVENTORY NUMBER: 46.00

QUAD : NORWALK
ADDRESS: CONNECTICUT LIGHT & POWER
TOWN : NORWALK STATE : CT
COUNTY : FAIRFIELD

- STRUCTURAL INVESTIGATIONS -

TYPE OF STRUCTURE: JETTY CONDITION: GOOD
MAIN FUNCTION : PREVENTS SHOALING OF CHANNEL BY LITTORAL DRIFT
MATERIAL : IRR. STONE FRAG

DESCRIPTION

L(FT)=1200
W(FT)=N/A
H(FT ABOVE MHW)=5-6

INSPECTION DATE : 07/20/89 INSPECTION TIME: 950

- LAND CLASSIFICATION -

PERMIT NUMBER: 0
OWNER'S NAME : PRIVATE
ACCESS : PRIVATE
LAND USE : INDUSTRIAL

- PHOTOS -

#1 ROLL 115 NEG#2 LOOKING SOUTH
#2 ROLL 115 NEG#3 LOOKING SOUTH
#3
#4
#5

COMMENTS

INVENTORY NUMBER: 47.00

QUAD : NORWALK
ADDRESS: CONNECTICUT LIGHT & POWER
TOWN : NORWALK STATE : CT
COUNTY : FAIRFIELD

- STRUCTURAL INVESTIGATIONS -

TYPE OF STRUCTURE: RIPRAP CONDITION: FAIR
MAIN FUNCTION : PROTECTIVE LAYER WHICH PREVENTS EROSION OF A SLOPE
MATERIAL : IRR. STONE FRAG

DESCRIPTION

L(FT)= 1650
W(FT)= N/A
H(FT ABOVE MHW)= 6

INSPECTION DATE : 07/20/89 INSPECTION TIME: 956

- LAND CLASSIFICATION -

PERMIT NUMBER: 0
OWNER'S NAME : PRIVATE
ACCESS : PRIVATE
LAND USE : INDUSTRIAL

- PHOTOS -

#1 ROLL 115 NEG#4 LOOKING EAST
#2 ROLL 115 NEG#5 LOOKING WEST
#3
#4
#5

COMMENTS

PERMIT #69123, DATED 5/28/69, WAS FOR 860 FT OF RIPRAP ALONG THE SOUTHERN MOST PORTION OF MANRESA ISLAND

INVENTORY NUMBER: 48.00

QUAD : NORWALK
ADDRESS: 12 OUTER RD
TOWN : NORWALK STATE : CT
COUNTY : FAIRFIELD

- STRUCTURAL INVESTIGATIONS -

TYPE OF STRUCTURE: GROIN CONDITION: POOR
MAIN FUNCTION : TRAPS LITTORAL DRIFT, RETARDS SHORE EROSION
MATERIAL : IRR. STONE FRAG

DESCRIPTION

L(FT)= 60
W(FT)= 5
H(FT ABOVE MHW)= 0-2

INSPECTION DATE : 07/20/89 INSPECTION TIME: 1020

- LAND CLASSIFICATION -

PERMIT NUMBER: 0
OWNER'S NAME : PRIVATE
ACCESS : PRIVATE
LAND USE : RECREATIONAL

- PHOTOS -

#1 ROLL 115 NEG6 LOOKING SOUTH
#2
#3
#4
#5

COMMENTS

ROCKS, BEACH

INVENTORY NUMBER: 49.00

QUAD : NORWALK
ADDRESS: 8 VILLAGE RD
TOWN : NORWALK STATE : CT
COUNTY : FAIRFIELD

- STRUCTURAL INVESTIGATIONS -

TYPE OF STRUCTURE: RIPRAP CONDITION: POOR
MAIN FUNCTION : PROTECTIVE LAYER WHICH PREVENTS EROSION OF A SLOPE
MATERIAL : STONE FRAG/BLOC

DESCRIPTION

L(FT)= 180
W(FT)= 1-2
H(FT ABOVE MHW)= 1

INSPECTION DATE : 07/20/89 INSPECTION TIME: 1200

- LAND CLASSIFICATION -

PERMIT NUMBER: 0
OWNER'S NAME : PRIVATE
ACCESS : PRIVATE
LAND USE : RESIDENTIAL

- PHOTOS -

#1 ROLL 115 NEG#11 LOOKING SOUTHWEST
#2
#3
#4
#5

COMMENTS

PART SANDY BEACH, PART TALL SEA GRASS.

INVENTORY NUMBER: 50.00

QUAD : NORWALK
ADDRESS: 8-6 VILLAGE RD
TOWN : NORWALK STATE : CT
COUNTY : FAIRFIELD

- STRUCTURAL INVESTIGATIONS -

TYPE OF STRUCTURE: SEAWALL CONDITION: POOR
MAIN FUNCTION : SEPARATES LAND AND WATER, PREVENTS EROSION AND FLO
MATERIAL : STONE W&W/O CEM

DESCRIPTION

L(FT)= 390
W(FT)= 1.5
H(FT ABOVE MHW)= 4

INSPECTION DATE : 07/20/89 INSPECTION TIME: 1215

- LAND CLASSIFICATION -

PERMIT NUMBER: 0
OWNER'S NAME : PRIVATE
ACCESS : PRIVATE
LAND USE : RESIDENTIAL

- PHOTOS -

#1 ROLL 115 NEG#12 LOOKING SOUTHWEST
#2
#3
#4
#5

COMMENTS

ROCKY MARSH

INVENTORY NUMBER: 51.00

QUAD : NORWALK
ADDRESS: 6 VILLAGE RD
TOWN : NORWALK STATE : CT
COUNTY : FAIRFIELD

- STRUCTURAL INVESTIGATIONS -

TYPE OF STRUCTURE: RIPRAP CONDITION: FAIR
MAIN FUNCTION : PROTECTIVE LAYER WHICH PREVENTS EROSION OF A SLOPE
MATERIAL : IRR. STONE FRAG

DESCRIPTION

L(FT)= 430
W(FT)= 10
H(FT ABOVE MHW)= 2

INSPECTION DATE : 07/20/89 INSPECTION TIME: 1217

- LAND CLASSIFICATION -

PERMIT NUMBER: 0
OWNER'S NAME : PRIVATE
ACCESS : PRIVATE
LAND USE : RESIDENTIAL

- PHOTOS -

#1 ROLL 115 NEG#13 LOOKING WEST
#2
#3
#4
#5

COMMENTS

INVENTORY NUMBER: 52.00

QUAD : NORWALK
ADDRESS: 8-6 WOODLAND RD
TOWN : NORWALK STATE : CT
COUNTY : FAIRFIELD

- STRUCTURAL INVESTIGATIONS -

TYPE OF STRUCTURE: SEAWALL CONDITION: FAIR-POOR
MAIN FUNCTION : SEPARATES LAND AND WATER, PREVENTS EROSION AND FLO
MATERIAL : STONE IN CEMENT

DESCRIPTION

L(FT)= 275
W(FT)= 2 (WHERE APPLICABLE)
H(FT ABOVE MHW)= 1

INSPECTION DATE : 07/20/89 INSPECTION TIME: 1130

- LAND CLASSIFICATION -

PERMIT NUMBER: 0
OWNER'S NAME : PRIVATE
ACCESS : PRIVATE
LAND USE : RESIDENTIAL

- PHOTOS -

#1 ROLL 115 NEG#7 LOOKING NORTHWEST
#2
#3
#4
#5

COMMENTS

GRASS, ROCKS, MARSHY SHORE

INVENTORY NUMBER: 53.00

QUAD : NORWALK
ADDRESS: 2 WOODLAND RD
TOWN : NORWALK STATE : CT
COUNTY : FAIRFIELD

- STRUCTURAL INVESTIGATIONS -

TYPE OF STRUCTURE: SEAWALL CONDITION: GOOD
MAIN FUNCTION : SEPARATES LAND AND WATER, PREVENTS EROSION AND FLO
MATERIAL : STONE IN CEMENT

DESCRIPTION

L(FT)= 375
W(FT)= 2
H(FT ABOVE MHW)= 4

INSPECTION DATE : 07/20/89 INSPECTION TIME: 1136

- LAND CLASSIFICATION -

PERMIT NUMBER: 0
OWNER'S NAME : PRIVATE
ACCESS : PRIVATE
LAND USE : RESIDENTIAL

- PHOTOS -

#1 ROLL 115 NEG#8 LOOKING SOUTHWEST
#2
#3
#4
#5

COMMENTS

ROCKY, MARSHY SHORE

INVENTORY NUMBER: 54.00

QUAD : NORWALK
ADDRESS: BEGINNING OF WOODLAND RD
TOWN : NORWALK STATE : CT
COUNTY : FAIRFIELD

- STRUCTURAL INVESTIGATIONS -

TYPE OF STRUCTURE: SEAWALL CONDITION: POOR
MAIN FUNCTION : SEPARATES LAND AND WATER, PREVENTS EROSION AND FLO
MATERIAL : LARGE BOULDERS

DESCRIPTION

L(FT)= 330
W(FT)= N/A
H(FT ABOVE MHW)= 0-1.5

INSPECTION DATE : 07/20/89 INSPECTION TIME: 1138

- LAND CLASSIFICATION -

PERMIT NUMBER: 0
OWNER'S NAME : PRIVATE
ACCESS : PRIVATE
LAND USE : RESIDENTIAL

- PHOTOS -

#1 ROLL 115 NEG#9 LOOKING SOUTHWEST
#2
#3
#4
#5

COMMENTS

MARSH

INVENTORY NUMBER: 55.00

QUAD : NORWALK
ADDRESS: END OF SHAGBURE ST
TOWN : NORWALK STATE : CT
COUNTY : FAIRFIELD

- STRUCTURAL INVESTIGATIONS -

TYPE OF STRUCTURE: SEAWALL CONDITION: GOOD
MAIN FUNCTION : SEPARATES LAND AND WATER, PREVENTS EROSION AND FLO
MATERIAL : STONE IN CEMENT

DESCRIPTION

L(FT)= 1900
W(FT)= 2
H(FT ABOVE MHW)= 4

INSPECTION DATE : 07/20/89 INSPECTION TIME: 1150

- LAND CLASSIFICATION -

PERMIT NUMBER: 0
OWNER'S NAME : PRIVATE
ACCESS : PRIVATE
LAND USE : RESIDENTIAL

- PHOTOS -

#1 ROLL 115 NEG#10 LOOKING SOUTHWEST
#2 ROLL 115 NEG#14 LOOKING EAST
#3 ROLL 115 NEG#15 LOOKING SOUTHEAST
#4
#5

COMMENTS

RIPRAP IN FRONT IN SMALL PATCHES.

INVENTORY NUMBER: 56.00

QUAD : NORWALK
ADDRESS: NORWALK YACHT CLUB
TOWN : NORWALK STATE : CT
COUNTY : FAIRFIELD

- STRUCTURAL INVESTIGATIONS -

TYPE OF STRUCTURE: SEAWALL CONDITION: GOOD
MAIN FUNCTION : SEPARATES LAND AND WATER, PREVENTS EROSION AND FLO
MATERIAL : LARGE BOULDERS

DESCRIPTION

L(FT)= 108
W(FT)= N/A
H(FT ABOVE MHW)= 4

INSPECTION DATE : 07/31/89 INSPECTION TIME: 1330

- LAND CLASSIFICATION -

PERMIT NUMBER: 0
OWNER'S NAME : PRIVATE
ACCESS : PRIVATE
LAND USE : RECREATIONAL

- PHOTOS -

#1 ROLL 117 NEG#1 LOOKING SOUTH
#2
#3
#4
#5

COMMENTS

INVENTORY NUMBER: 57.00

QUAD : NORWALK
ADDRESS: NORWALK YACHT CLUB
TOWN : NORWALK STATE : CT
COUNTY : FAIRFIELD

- STRUCTURAL INVESTIGATIONS -

TYPE OF STRUCTURE: RIPRAP CONDITION: GOOD
MAIN FUNCTION : PROTECTIVE LAYER WHICH PREVENTS EROSION OF A SLOPE
MATERIAL : LARGE BOULDERS

DESCRIPTION

L(FT)= 135
W(FT)= N/A
H(FT ABOVE MHW)= 4.5

INSPECTION DATE : 07/31/89 INSPECTION TIME: 1330

- LAND CLASSIFICATION -

PERMIT NUMBER: 0
OWNER'S NAME : PRIVATE
ACCESS : PRIVATE
LAND USE : RECREATIONAL

- PHOTOS -

#1 ROLL 117 NEG#2 LOOKING NORTHWEST
#2
#3
#4
#5

COMMENTS

INVENTORY NUMBER: 58.00

QUAD : NORWALK
ADDRESS: NORWALK YACHT CLUB
TOWN : NORWALK STATE : CT
COUNTY : FAIRFIELD

- STRUCTURAL INVESTIGATIONS -

TYPE OF STRUCTURE: SEAWALL CONDITION: GOOD
MAIN FUNCTION : SEPARATES LAND AND WATER, PREVENTS EROSION AND FLO
MATERIAL : CONCRETE

DESCRIPTION

L(FT)= 45
W(FT)= N/A
H(FT ABOVE MHW)= 5

INSPECTION DATE : 07/31/89 INSPECTION TIME: 1335

- LAND CLASSIFICATION -

PERMIT NUMBER: 0
OWNER'S NAME : PRIVATE
ACCESS : PRIVATE
LAND USE : RECREATIONAL

- PHOTOS -

#1 ROLL 117 NEG#3 LOOKING SOUTHWEST
#2
#3
#4
#5

COMMENTS

INVENTORY NUMBER: 59.00

QUAD : NORWALK
ADDRESS: NORWALK YACHT CLUB
TOWN : NORWALK STATE : CT
COUNTY : FAIRFIELD

- STRUCTURAL INVESTIGATIONS -

TYPE OF STRUCTURE: RIPRAP CONDITION: GOOD
MAIN FUNCTION : PROTECTIVE LAYER WHICH PREVENTS EROSION OF A SLOPE
MATERIAL : STONES/BOULDERS

DESCRIPTION

L(FT)= 330
W(FT)= N/A
H(FT ABOVE MHW)= 4, 1, 2

INSPECTION DATE : 07/31/89 INSPECTION TIME: 1335

- LAND CLASSIFICATION -

PERMIT NUMBER: 0
OWNER'S NAME : PRIVATE
ACCESS : PRIVATE
LAND USE : RECREATIONAL

- PHOTOS -

#1 ROLL 117 NEG#4 LOOKING SOUTHEAST
#2 ROLL 117 NEG#5 LOOKING SOUTHEAST
#3
#4
#5

COMMENTS

SLOW GRADE SECTION IS IRR. STONE FRAGMENTS.

INVENTORY NUMBER: 60.00

QUAD : NORWALK
ADDRESS: NORWALK YACHT CLUB
TOWN : NORWALK STATE : CT
COUNTY : FAIRFIELD

- STRUCTURAL INVESTIGATIONS -

TYPE OF STRUCTURE: RIPRAP CONDITION: GOOD
MAIN FUNCTION : PROTECTIVE LAYER WHICH PREVENTS EROSION OF A SLOPE
MATERIAL : LARGE BOULDERS

DESCRIPTION

L(FT)= 700
W(FT)= N/A
H(FT ABOVE MHW)= 5-3

INSPECTION DATE : 07/31/89 INSPECTION TIME: 1340

- LAND CLASSIFICATION -

PERMIT NUMBER: 0
OWNER'S NAME : PRIVATE
ACCESS : PRIVATE
LAND USE : RECREATIONAL

- PHOTOS -

#1 ROLL 117 NEG#6 LOOKING SOUTHWEST
#2 ROLL 117 NEG#7 LOOKING SOUTH
#3
#4
#5

COMMENTS

INVENTORY NUMBER: 61.00

QUAD : NORWALK
ADDRESS: 4 NATHAN HALE RD
TOWN : NORWALK STATE : CT
COUNTY : FAIRFIELD

- STRUCTURAL INVESTIGATIONS -

TYPE OF STRUCTURE: RIPRAP CONDITION: POOR
MAIN FUNCTION : PROTECTIVE LAYER WHICH PREVENTS EROSION OF A SLOPE
MATERIAL : IRR. STONE FRAG

DESCRIPTION

L(FT)= 310
W(FT)= N/A
H(FT ABOVE MHW)= 3-4

INSPECTION DATE : 07/31/89 INSPECTION TIME: 1400

- LAND CLASSIFICATION -

PERMIT NUMBER: 0
OWNER'S NAME : PRIVATE
ACCESS : PRIVATE
LAND USE : RESIDENTIAL

- PHOTOS -

#1 ROLL 117 NEG#9 LOOKING SOUTH
#2
#3
#4
#5

COMMENTS

INVENTORY NUMBER: 62.00

QUAD : NORWALK
ADDRESS: NATHAN HALE (SEE NOTE)
TOWN : NORWALK STATE : CT
COUNTY : FAIRFIELD

- STRUCTURAL INVESTIGATIONS -

TYPE OF STRUCTURE: SEAWALL CONDITION: GOOD
MAIN FUNCTION : SEPARATES LAND AND WATER, PREVENTS EROSION AND FLO
MATERIAL : STONE IN CEMENT

DESCRIPTION

L(FT)= 146
W(FT)= 1.5
H(FT ABOVE MHW)= 5

INSPECTION DATE : 07/31/89 INSPECTION TIME: 1355

- LAND CLASSIFICATION -

PERMIT NUMBER: 0
OWNER'S NAME : PRIVATE
ACCESS : PUBLIC
LAND USE : RESIDENTIAL

- PHOTOS -

#1 ROLL 117 NEG#8 LOOKING SOUTH
#2
#3
#4
#5

COMMENTS

SANDY SHORE. SITUATED ACCROSS FROM, AND OWNED BY, 8 POINT RD

INVENTORY NUMBER: 63.00

QUAD : NORWALK
ADDRESS: 2-4 NATHAN HALE RD
TOWN : NORWALK STATE : CT
COUNTY : FAIRFIELD

- STRUCTURAL INVESTIGATIONS -

TYPE OF STRUCTURE: RIPRAP CONDITION: GOOD
MAIN FUNCTION : PROTECTIVE LAYER WHICH PREVENTS EROSION OF A SLOPE
MATERIAL : FRAG/BOULDERS

DESCRIPTION

L(FT)= 770
W(FT)= N/A
H(FT ABOVE MHW)= 3-4

INSPECTION DATE : 07/31/89 INSPECTION TIME: 1405

- LAND CLASSIFICATION -

PERMIT NUMBER: 0
OWNER'S NAME : PRIVATE
ACCESS : PRIVATE
LAND USE : RESIDENTIAL

- PHOTOS -

#1 ROLL 117 NEG#10 LOOKING NORTH
#2 ROLL 117 NEG#11 LOOKING SOUTHWEST
#3 ROLL 117 NEG#12 LOOKING NORTH
#4
#5

COMMENTS

INVENTORY NUMBER: 64.00

QUAD : NORWALK
ADDRESS: 8 HILLTOP RD
TOWN : NORWALK STATE : CT
COUNTY : FAIRFIELD

- STRUCTURAL INVESTIGATIONS -

TYPE OF STRUCTURE: RIPRAP CONDITION: GOOD-FAIR
MAIN FUNCTION : PROTECTIVE LAYER WHICH PREVENTS EROSION OF A SLOPE
MATERIAL : IRR. STONE FRAG

DESCRIPTION

L(FT)= 1350
W(FT)= N/A
H(FT ABOVE MHW)= 1-2

INSPECTION DATE : 07/31/89 INSPECTION TIME: 1435

- LAND CLASSIFICATION -

PERMIT NUMBER: 52238
OWNER'S NAME : PRIVATE
ACCESS : PRIVATE
LAND USE : RESIDENTIAL/RECREATIONAL

- PHOTOS -

#1 ROLL 117 NEG#13 LOOKING NORTH
#2 ROLL 117 NEG#14 LOOKING NORTHWEST
#3
#4
#5

COMMENTS

INVENTORY NUMBER: 65.00

QUAD : NORWALK
ADDRESS: THOMAS PLC. WILSON AVE.
TOWN : NORWALK STATE : CT
COUNTY : FAIRFIELD

- STRUCTURAL INVESTIGATIONS -

TYPE OF STRUCTURE: SEAWALL CONDITION: GOOD
MAIN FUNCTION : SEPARATES LAND AND WATER, PREVENTS EROSION AND FLO
MATERIAL : STONE IN CEMENT

DESCRIPTION

L(FT)= 1600
W(FT)= 1.5
H(FT ABOVE MHW)=8

INSPECTION DATE : 07/31/89 INSPECTION TIME: 1510

- LAND CLASSIFICATION -

PERMIT NUMBER: 0
OWNER'S NAME : PRIVATE
ACCESS : PRIVATE
LAND USE : RESIDENTIAL

- PHOTOS -

#1 ROLL 117 NEG#17 LOOKING SOUTH
#2
#3
#4
#5

COMMENTS

MARSHY SHORE

INVENTORY NUMBER: 66.00

QUAD : NORWALK
ADDRESS: THOMAS PLC. WILSON AVE.
TOWN : NORWALK STATE : CT
COUNTY : FAIRFIELD

- STRUCTURAL INVESTIGATIONS -

TYPE OF STRUCTURE: SEAWALL CONDITION: GOOD
MAIN FUNCTION : SEPARATES LAND AND WATER, PREVENTS EROSION AND FLO
MATERIAL : STONE IN CEMENT

DESCRIPTION

L(FT)= 1800
W(FT)= 1.5
H(FT ABOVE MHW)= 6

INSPECTION DATE : 07/31/89 INSPECTION TIME: 1515

- LAND CLASSIFICATION -

PERMIT NUMBER: 0
OWNER'S NAME : PRIVATE
ACCESS : PRIVATE
LAND USE : RESIDENTIAL

- PHOTOS -

#1 ROLL 117 NEG#15 LOOKING SOUTHWEST
#2
#3
#4
#5

COMMENTS

INVENTORY NUMBER: 67.00

QUAD : NORWALK
ADDRESS: THOMAS PLC. BLUFF AVE.
TOWN : NORWALK STATE : CT
COUNTY : FAIRFIELD

- STRUCTURAL INVESTIGATIONS -

TYPE OF STRUCTURE: SEAWALL CONDITION: GOOD
MAIN FUNCTION : SEPARATES LAND AND WATER,PREVENTS EROSION AND FLOO
MATERIAL : STONE IN CEMENT

DESCRIPTION

L(FT)= 2800
W(FT)= 1.5
H(FT ABOVE MHW)= 5

INSPECTION DATE : 07/31/89 INSPECTION TIME: 1520

- LAND CLASSIFICATION -

PERMIT NUMBER: 0
OWNER'S NAME : PRIVATE
ACCESS : PRIVATE
LAND USE : RESIDENTIAL

- PHOTOS -

#1 ROLL 117 NEG#16 LOOKING SOUTHEAST
#2
#3
#4
#5

COMMENTS

INVENTORY NUMBER: 68.00

QUAD : NORWALK
ADDRESS: 8 BLUFF RD
TOWN : NORWALK STATE : CT
COUNTY : FAIRFIELD

- STRUCTURAL INVESTIGATIONS -

TYPE OF STRUCTURE: RIPRAP CONDITION: FAIR
MAIN FUNCTION : PROTECTIVE LAYER WHICH PREVENTS EROSION OF A SLOPE
MATERIAL : LARGE BOULDERS

DESCRIPTION

L(FT)= 165
W(FT)= N/A
H(FT ABOVE MHW)= 3-4.5

INSPECTION DATE : 07/31/89 INSPECTION TIME: 1545

- LAND CLASSIFICATION -

PERMIT NUMBER: 0
OWNER'S NAME : PRIVATE
ACCESS : PRIVATE
LAND USE : RESIDENTIAL

- PHOTOS -

#1 ROLL 117 NEG#18
#2
#3
#4
#5

COMMENTS

INVENTORY NUMBER: 69.00

QUAD : NORWALK
ADDRESS: 8-31 BLUFF RD
TOWN : NORWALK STATE : CT
COUNTY : FAIRFIELD

- STRUCTURAL INVESTIGATIONS -

TYPE OF STRUCTURE: SEAWALL/RIPRAP CONDITION: GOOD
MAIN FUNCTION : SEPARATES LAND AND WATER, PREVENTS EROSION AND FLO
MATERIAL : STONE IN CEMENT

DESCRIPTION

L(FT)= 580
W(FT)= 2
H(FT ABOVE MHW)= 6, 4 FOR MOST OF IT

INSPECTION DATE : 07/31/89 INSPECTION TIME: 1550

- LAND CLASSIFICATION -

PERMIT NUMBER: 0
OWNER'S NAME : PRIVATE
ACCESS : PRIVATE
LAND USE : RESIDENTIAL

- PHOTOS -

#1 ROLL 117 NEG#19 LOOKING SOUTHWEST
#2 ROLL 124 NEG#19 LOOKING NORTHEAST
#3
#4
#5

COMMENTS

INVENTORY NUMBER: 70.00

QUAD : NORWALK
ADDRESS: 31 BLUFF RD
TOWN : NORWALK STATE : CT
COUNTY : FAIRFIELD

- STRUCTURAL INVESTIGATIONS -

TYPE OF STRUCTURE: GROIN CONDITION: POOR
MAIN FUNCTION : TRAPS LITTORAL DRIFT, RETARDS SHORE EROSION
MATERIAL : LARGE BOULDERS

DESCRIPTION

L(FT)= 30
W(FT)= 10
H(FT ABOVE MHW)= 0-0.5

INSPECTION DATE : 07/31/89 INSPECTION TIME: 1555

- LAND CLASSIFICATION -

PERMIT NUMBER: 0
OWNER'S NAME : PRIVATE
ACCESS : PRIVATE
LAND USE : RESIDENTIAL

- PHOTOS -

#1 ROLL 117 NEG#20 LOOKING SOUTHWEST
#2
#3
#4
#5

COMMENTS

GRAVELLY SHORE.

INVENTORY NUMBER: 71.00

QUAD : NORWALK
ADDRESS: 31 BLUFF RD
TOWN : NORWALK STATE : CT
COUNTY : FAIRFIELD

- STRUCTURAL INVESTIGATIONS -

TYPE OF STRUCTURE: RIPRAP CONDITION: FAIR
MAIN FUNCTION : PROTECTIVE LAYER WHICH PREVENTS EROSION OF A SLOPE
MATERIAL : IRR. STONE FRAG

DESCRIPTION

L(FT)= 480
W(FT)= N/A
H(FT ABOVE MHW)= 2-4

INSPECTION DATE : 07/31/89 INSPECTION TIME: 1600

- LAND CLASSIFICATION -

PERMIT NUMBER: 0
OWNER'S NAME : PRIVATE
ACCESS : PRIVATE
LAND USE : RESIDENTIAL

- PHOTOS -

#1 ROLL 117 NEG#23 LOOKING SOUTHWEST
#2
#3
#4
#5

COMMENTS

INVENTORY NUMBER: 72.00

QUAD : NORWALK
ADDRESS: 55-59 BLUFF RD
TOWN : NORWALK STATE : CT
COUNTY : FAIRFIELD

- STRUCTURAL INVESTIGATIONS -

TYPE OF STRUCTURE: SEAWALL CONDITION: GOOD
MAIN FUNCTION : SEPARATES LAND AND WATER, PREVENTS EROSION AND FLO
MATERIAL : STONE IN CEMENT

DESCRIPTION

L(FT)= 500
W(FT)= 2
H(FT ABOVE MHW)= 3-4

INSPECTION DATE : 07/31/89 INSPECTION TIME: 1625

- LAND CLASSIFICATION -

PERMIT NUMBER: 0
OWNER'S NAME : PRIVATE
ACCESS : PRIVATE
LAND USE : RESIDENTIAL

- PHOTOS -

#1 ROLL 117 NEG#24 LOOKING NORTH
#2
#3
#4
#5

COMMENTS

ROCKY SHORE.

INVENTORY NUMBER: 73.00

QUAD : NORWALK
ADDRESS: 61-75 BLUFF RD
TOWN : NORWALK STATE : CT
COUNTY : FAIRFIELD

- STRUCTURAL INVESTIGATIONS -

TYPE OF STRUCTURE: SEAWALL CONDITION: GOOD
MAIN FUNCTION : SEPARATES LAND AND WATER, PREVENTS EROSION AND FLO
MATERIAL : STONE IN CEMENT

DESCRIPTION

L(FT)= 540
W(FT)= 2
H(FT ABOVE MHW)= 10-12

INSPECTION DATE : 07/31/89 INSPECTION TIME: 1635

- LAND CLASSIFICATION -

PERMIT NUMBER: 0
OWNER'S NAME : PRIVATE
ACCESS : PRIVATE
LAND USE : RESIDENTIAL

- PHOTOS -

#1 ROLL 117 NEG#25 LOOKING SOUTHWEST
#2 ROLL 117 NEG#27 LOOKING WEST
#3
#4
#5

COMMENTS

ROCKY.
PERMIT # 867344, DATED 11/5/86, WAS FOR RECONSTRUCTION AND REALIGNMENT OF SEAWALL AT HOUSE #75

INVENTORY NUMBER: 74.00

QUAD : NORWALK
ADDRESS: 61-63 BLUFF RD
TOWN : NORWALK STATE : CT
COUNTY : FAIRFIELD

- STRUCTURAL INVESTIGATIONS -

TYPE OF STRUCTURE: GROIN FIELD CONDITION: POOR
MAIN FUNCTION : TRAPS LITTORAL DRIFT, RETARDS SHORE EROSION
MATERIAL : IRR. STONE FRAG

DESCRIPTION

L(FT)= 30
W(FT)= 4
H(FT ABOVE MHW)= 0-2

INSPECTION DATE : 07/31/90 INSPECTION TIME: 1635

- LAND CLASSIFICATION -

PERMIT NUMBER: 0
OWNER'S NAME : PRIVATE
ACCESS : PRIVATE
LAND USE : RESIDENTIAL

- PHOTOS -

#1 ROLL 117 NEG#26 LOOKING SOUTHWEST
#2 ROLL 117 NEG#28 LOOKING WEST
#3
#4
#5

COMMENTS

ROCKY.

INVENTORY NUMBER: 75.00

QUAD : NORWALK
ADDRESS: 75 BLUFF RD
TOWN : NORWALK STATE : CT
COUNTY : FAIRFIELD

- STRUCTURAL INVESTIGATIONS -

TYPE OF STRUCTURE: GROIN CONDITION: FAIR
MAIN FUNCTION : TRAPS LITTORAL DRIFT, RETARDS SHORE EROSION
MATERIAL : LARGE BOULDERS

DESCRIPTION

L(FT)= 25
W(FT)= 15
H(FT ABOVE MHW)= 3

INSPECTION DATE : 07/31/89 INSPECTION TIME: 1715

- LAND CLASSIFICATION -

PERMIT NUMBER: 0
OWNER'S NAME : PRIVATE
ACCESS : PRIVATE
LAND USE : RESIDENTIAL

- PHOTOS -

#1 ROLL 117 NEG#29 LOOKING LOUTHWEST
#2
#3
#4
#5

COMMENTS

INVENTORY NUMBER: 76.00

QUAD : NORWALK
ADDRESS: 77 BLUFF RD
TOWN : NORWALK STATE : CT
COUNTY : FAIRFIELD

- STRUCTURAL INVESTIGATIONS -

TYPE OF STRUCTURE: SEAWALL CONDITION: FAIR-POOR
MAIN FUNCTION : SEPARATES LAND AND WATER, PREVENTS EROSION AND FLO
MATERIAL : CONCRETE

DESCRIPTION

L(FT)= 110
W(FT)= N/A
H(FT ABOVE MHW)= 3

INSPECTION DATE : 07/31/89 INSPECTION TIME: 1720

- LAND CLASSIFICATION -

PERMIT NUMBER: 0
OWNER'S NAME : PRIVATE
ACCESS : PRIVATE
LAND USE : RESIDENTIAL

- PHOTOS -

#1 ROLL 117 NWG#30 LOOKING SOUTHWEST
#2
#3
#4
#5

COMMENTS

INVENTORY NUMBER: 77.00

QUAD : NORWALK
ADDRESS: 77 BLUFF RD
TOWN : NORWALK STATE : CT
COUNTY : FAIRFIELD

- STRUCTURAL INVESTIGATIONS -

TYPE OF STRUCTURE: GROIN CONDITION: FAIR
MAIN FUNCTION : TRAPS LITTORAL DRIFT, RETARDS SHORE EROSION
MATERIAL : IRR. STONE FRAG

DESCRIPTION

L(FT)= 66
W(FT)= N/A
H(FT ABOVE MHW)= 3

INSPECTION DATE : 07/31/89 INSPECTION TIME: 1720

- LAND CLASSIFICATION -

PERMIT NUMBER: 66147
OWNER'S NAME : PRIVATE
ACCESS : PRIVATE
LAND USE : RESIDENTIAL

- PHOTOS -

#1 ROLL 117 NWG#31 LOOKING SOUTHWEST
#2
#3
#4
#5

COMMENTS

CONSTRUCTED AS EARTH FILL RETAINED BY STONE RIPRAP

INVENTORY NUMBER: 78.00

QUAD : NORWALK
ADDRESS: 77 BLUFF RD
TOWN : NORWALK STATE : CT
COUNTY : FAIRFIELD

- STRUCTURAL INVESTIGATIONS -

TYPE OF STRUCTURE: RIPRAP CONDITION: FAIR
MAIN FUNCTION : PROTECTIVE LAYER WHICH PREVENTS EROSION OF A SLOPE
MATERIAL : STONE BLOCKS

DESCRIPTION

L(FT)= 350
W(FT)=N/A
H(FT ABOVE MHW)= 3

INSPECTION DATE : 07/31/89 INSPECTION TIME: 1725

- LAND CLASSIFICATION -

PERMIT NUMBER: 0
OWNER'S NAME : PRIVATE
ACCESS : PRIVATE
LAND USE : RESIDENTIAL

- PHOTOS -

#1 ROLL 117 NEG#32 LOOKING SOUTHWEST
#2 ROLL 117 NEG#33 LOOKING NORTHEAST
#3
#4
#5

COMMENTS

INVENTORY NUMBER: 79.00

QUAD : NORWALK
ADDRESS: BRIDGE TO BELL ISLAND
TOWN : NORWALK STATE : CT
COUNTY : FAIRFIELD

- STRUCTURAL INVESTIGATIONS -

TYPE OF STRUCTURE: REVETMENT CONDITION: GOOD
MAIN FUNCTION : FACING ON SLOPE WHICH PREVENTS EROSION
MATERIAL : STONE BLOCKS

DESCRIPTION

L(FT)= 600
W(FT)= N/A
H(FT ABOVE MHW)= 10

INSPECTION DATE : 07/31/89 INSPECTION TIME: 1730

- LAND CLASSIFICATION -

PERMIT NUMBER: 0
OWNER'S NAME : PUBLIC
ACCESS : PUBLIC
LAND USE : RESIDENTIAL

- PHOTOS -

#1 ROLL 117 NEG#34 LOOKING SOUTH
#2
#3
#4
#5

COMMENTS

INVENTORY NUMBER: 80.00

QUAD : NORWALK
ADDRESS: BROWNE PLC.
TOWN : NORWALK STATE : CT
COUNTY : FAIRFIELD

- STRUCTURAL INVESTIGATIONS -

TYPE OF STRUCTURE: SEAWALL CONDITION: GOOD
MAIN FUNCTION : SEPARATES LAND AND WATER, PREVENTS EROSION AND FLO
MATERIAL : STONE IN CEMENT

DESCRIPTION

L(FT)= 1100
W(FT)= 1-2 WHERE APPLICABLE
H(FT ABOVE MHW)= 204

INSPECTION DATE : 07/31/89 INSPECTION TIME: 1740

- LAND CLASSIFICATION -

PERMIT NUMBER: 0
OWNER'S NAME : PRIVATE
ACCESS : PRIVATE
LAND USE : RESIDENTIAL

- PHOTOS -

#1 ROLL 117 NEG#35 LOOKING SOUTHEAST
#2 ROLL 117 NEG#36 LOOKING SOUTHEAST
#3
#4
#5

COMMENTS

ONE HOUSE HAS WOOD SEAWALL (SEE PICTURE)

INVENTORY NUMBER: 81.00

QUAD : NORWALK
ADDRESS: E. BEACH DR-ROCKY PT RD
TOWN : NORWALK STATE : CT
COUNTY : FAIRFIELD

- STRUCTURAL INVESTIGATIONS -

TYPE OF STRUCTURE: SEAWALL CONDITION: GOOD
MAIN FUNCTION : SEPARATES LAND AND WATER, PREVENTS EROSION AND FLO
MATERIAL : STONE IN CEMENT

DESCRIPTION

L(FT)= 2160
W(FT)= 1
H(FT ABOVE MHW)= 4

INSPECTION DATE : 07/20/89 INSPECTION TIME: 1450

- LAND CLASSIFICATION -

PERMIT NUMBER: 0
OWNER'S NAME : PRIVATE
ACCESS : PRIVATE
LAND USE : RESIDENTIAL

- PHOTOS -

#1 ROLL 115 NEG#16 LOOKING NORTH
#2 ROLL 115 NEG#17 LOOKING SOUTHEAST
#3 ROLL 115 NEG#18 LOOKING NORTHEAST
#4
#5

COMMENTS

SECTIONS OF WALL HAVE LARGE ROCKS IN FRONT.

INVENTORY NUMBER: 82.00

QUAD : NORWALK
ADDRESS: NORTON POINT
TOWN : NORWALK STATE : CT
COUNTY : FAIRFIELD

- STRUCTURAL INVESTIGATIONS -

TYPE OF STRUCTURE: SEAWALL/RIPRAP CONDITION: GOOD
MAIN FUNCTION : SEPARATES LAND AND WATER, PREVENTS EROSION AND FLO
MATERIAL : STONE IN CEMENT

DESCRIPTION

L(FT)= 210
W(FT)= 1.5
H(FT ABOVE MHW)= 6

INSPECTION DATE : 07/20/89 INSPECTION TIME: 1518

- LAND CLASSIFICATION -

PERMIT NUMBER: 0
OWNER'S NAME : PRIVATE
ACCESS : PRIVATE
LAND USE : RESIDENTIAL

- PHOTOS -

#1 ROLL 115 NEG#19 LOOKING SOUTHWEST
#2 ROLL 115 NEG#20 LOOKING NORTH (RIPRAP)
#3
#4
#5

COMMENTS

RIPRAP IN FRONT OF THE WALL AT THE POINT.

INVENTORY NUMBER: 83.00

QUAD : NORWALK
ADDRESS: ROCKY POINT RD
TOWN : NORWALK STATE : CT
COUNTY : FAIRFIELD

- STRUCTURAL INVESTIGATIONS -

TYPE OF STRUCTURE: SEAWALL CONDITION: GOOD
MAIN FUNCTION : SEPARATES LAND AND WATER, PREVENTS EROSION AND FLO
MATERIAL : STONE IN CEMENT

DESCRIPTION

L(FT)= 1440
W(FT)= 1
H(FT ABOVE MHW)= 5-7

INSPECTION DATE : 07/20/89 INSPECTION TIME: 1526

- LAND CLASSIFICATION -

PERMIT NUMBER: 0
OWNER'S NAME : PRIVATE
ACCESS : PRIVATE
LAND USE : RESIDENTIAL

- PHOTOS -

#1 ROLL 115 NEG#21 LOOKING NORTHWEST
#2 ROLL 115 NEG#22 LOOKING WEST
#3 ROLL 116 NEG#3 LOOKING SOUTHEAST
#4 ROLL 116 NEG#4 LOOKING NORTHWEST
#5 ROLL 116 NEG#5 LOOKING WEST

COMMENTS

FIRST 65 FT ARE WOOD.SHORE IS MARSHY (GRASSY).
80 FT PERMITED UNDER #66-303, DATED 12/2/69

INVENTORY NUMBER: 84.00

QUAD : NORWALK
ADDRESS: 8 GOLDEN CT.
TOWN : NORWALK STATE : CT
COUNTY : FAIRFIELD

- STRUCTURAL INVESTIGATIONS -

TYPE OF STRUCTURE: JETTY CONDITION: GOOD
MAIN FUNCTION : PROTECTS BEACH AND BOAT MOORING AREA
MATERIAL : STONE IN CEMENT

DESCRIPTION

L(FT)= 185
W(FT)= 20
H(FT ABOVE MHW)= 4

INSPECTION DATE : 07/20/89 INSPECTION TIME: 1545

- LAND CLASSIFICATION -

PERMIT NUMBER: 0
OWNER'S NAME : PRIVATE
ACCESS : PRIVATE
LAND USE : RESIDENTIAL

- PHOTOS -

#1 ROLL 115 NEG#23 LOOKING WEST
#2 ROLL 116 NEG#1 LOOKING SOUTH
#3
#4
#5

COMMENTS

INVENTORY NUMBER: 85.00

QUAD : NORWALK
ADDRESS: 6 GOLDEN CT
TOWN : NORWALK STATE : CT
COUNTY : FAIRFIELD

- STRUCTURAL INVESTIGATIONS -

TYPE OF STRUCTURE: GROIN CONDITION: POOR
MAIN FUNCTION : TRAPS LITTORAL DRIFT, RETARDS SHORE EROSION
MATERIAL : IRR. STONE FRAG

DESCRIPTION

L(FT)= 30
W(FT)= 5
H(FT ABOVE MHW)= 0-1

INSPECTION DATE : 07/20/89 INSPECTION TIME: 1611

- LAND CLASSIFICATION -

PERMIT NUMBER: 867008
OWNER'S NAME : PRIVATE
ACCESS : PRIVATE
LAND USE : RESIDENTIAL

- PHOTOS -

#1 ROLL 116 NEG#2 LOOKING SOUTHEAST
#2
#3
#4
#5

COMMENTS

PERMIT TO REBUILD GROIN TO PRESTORM STATE L= 90 FT, W= 10 FT
H= 5 FT ABOVE MHW

INVENTORY NUMBER: 86.00

QUAD : NORWALK
ADDRESS: ROTON PARK
TOWN : NORWALK STATE : CT
COUNTY : FAIRFIELD

- STRUCTURAL INVESTIGATIONS -

TYPE OF STRUCTURE: SEAWALL CONDITION: FAIR
MAIN FUNCTION : SEPARATES LAND AND WATER, PREVENTS EROSION AND FLO
MATERIAL : STONE IN CEMENT

DESCRIPTION

L(FT)= 250
W(FT)= 2
H(FT ABOVE MHW)= 6-8 (3 AT THE END)

INSPECTION DATE : 07/21/89 INSPECTION TIME: 815

- LAND CLASSIFICATION -

PERMIT NUMBER: 0
OWNER'S NAME : PRIVATE
ACCESS : PRIVATE
LAND USE : RECREATIONAL

- PHOTOS -

#1 ROLL 116 NEG#6 LOOKING SOUTHEAST
#2
#3
#4
#5

COMMENTS

ROCKS AND NATURAL RIPRAP IN FRONT OF WALL. WALL EXTENDS OUT TO THE PT COVERED BY LARGE ROCKS.

INVENTORY NUMBER: 87.00

QUAD : NORWALK
ADDRESS: ROTON POINT CLUB
TOWN : NORWALK STATE : CT
COUNTY : FAIRFIELD

- STRUCTURAL INVESTIGATIONS -

TYPE OF STRUCTURE: SEAWALL CONDITION: FAIR
MAIN FUNCTION : SEPARATES LAND AND WATER, PREVENTS EROSION AND FLO
MATERIAL : STONE IN CEMENT

DESCRIPTION

L(FT)= 585
W(FT)= 3, 1, 2
H(FT ABOVE MHW)= 5, 10, 5

INSPECTION DATE : 07/21/89 INSPECTION TIME: 900

- LAND CLASSIFICATION -

PERMIT NUMBER: 0
OWNER'S NAME : PRIVATE
ACCESS : PRIVATE
LAND USE : RECREATIONAL

- PHOTOS -

#1 ROLL 116 NEG#7 LOOKING WEST
#2 ROLL 116 NEG#8 LOOKING EAST
#3
#4
#5

COMMENTS

SANDY BEACH IN FRONT OF WALL. LARGE ROCKS IN FRONT IN PLACES

INVENTORY NUMBER: 88.00

QUAD : NORWALK
ADDRESS: ROTON POINT CLUB
TOWN : NORWALK STATE : CT
COUNTY : FAIRFIELD

- STRUCTURAL INVESTIGATIONS -

TYPE OF STRUCTURE: GROIN CONDITION: FAIR
MAIN FUNCTION : TRAPS LITTORAL DRIFT, RETARDS SHORE EROSION
MATERIAL : STONE IN CEMENT

DESCRIPTION

L(FT)= 140
W(FT)= 30
H(FT ABOVE MHW)= 4

INSPECTION DATE : 07/21/89 INSPECTION TIME: 915

- LAND CLASSIFICATION -

PERMIT NUMBER: 587
OWNER'S NAME : PRIVATE
ACCESS : PRIVATE
LAND USE : RECREATIONAL

- PHOTOS -

#1 ROLL 116 NEG#9 LOOKING SOUTH
#2 ROLL 116 NEG#10 LOOKING SOUTHEAST
#3
#4
#5

COMMENTS

THE GROIN IS A HORSESHOE SHAPED SEAWALL FILLED WITH SAND.

INVENTORY NUMBER: 89.00

QUAD : NORWALK
ADDRESS: ROTON POINT CLUB
TOWN : NORWALK STATE : CT
COUNTY : FAIRFIELD

- STRUCTURAL INVESTIGATIONS -

TYPE OF STRUCTURE: GROIN CONDITION: GOOD
MAIN FUNCTION : TRAPS LITTORAL DRIFT, RETARDS SHORE EROSION
MATERIAL : IRR. STONE FRAG

DESCRIPTION

L(FT)= 400
W(FT)= 40
H(FT ABOVE MHW)= 8

INSPECTION DATE : 07/21/89 INSPECTION TIME: 925

- LAND CLASSIFICATION -

PERMIT NUMBER: 6528
OWNER'S NAME : PRIVATE
ACCESS : PRIVATE
LAND USE : RECREATIONAL

- PHOTOS -

#1 ROLL 116 NEG#11 LOOKING SOUTHWEST
#2 ROLL 116 NEG#12 LOOKING SOUTH
#3
#4
#5

COMMENTS

GROIN FILLED WITH EARTH (CAN BE DRIVEN ON).

INVENTORY NUMBER: 90.00

QUAD : NORWALK
ADDRESS: ROTON PT CLUB-BAILY BEACH
TOWN : NORWALK STATE : CT
COUNTY : FAIRFIELD

- STRUCTURAL INVESTIGATIONS -

TYPE OF STRUCTURE: SEAWALL CONDITION: FAIR
MAIN FUNCTION : SEPARATES LAND AND WATER, PREVENTS EROSION AND FLO
MATERIAL : STONE IN CEMENT

DESCRIPTION

L(FT)= 800
W(FT)= 1.5 (WHERE APPLICABLE)
H(FT ABOVE MHW)= 3-5

INSPECTION DATE : 07/21/89 INSPECTION TIME: 938

- LAND CLASSIFICATION -

PERMIT NUMBER: 0
OWNER'S NAME : PRIVATE
ACCESS : PRIVATE
LAND USE : RECREATIONAL

- PHOTOS -

#1 ROLL 116 NEG#13 LOOKING SOUTHWEST
#2
#3
#4
#5

COMMENTS

INVENTORY NUMBER: 91.00

QUAD : NORWALK
ADDRESS: WEEBURN BEACH CLUB
TOWN : NORWALK STATE : CT
COUNTY : FAIRFIELD

- STRUCTURAL INVESTIGATIONS -

TYPE OF STRUCTURE: SEAWALL CONDITION: GOOD
MAIN FUNCTION : SEPARATES LAND AND WATER, PREVENTS EROSION AND FLO
MATERIAL : STONE IN CEMENT

DESCRIPTION

L(FT)= 370
W(FT)= 2 (WHERE APPLICABLE)
H(FT ABOVE MHW)= 6

INSPECTION DATE : 07/21/89 INSPECTION TIME: 945

- LAND CLASSIFICATION -

PERMIT NUMBER: 0
OWNER'S NAME : PRIVATE
ACCESS : PRIVATE
LAND USE : RESREATIONAL

= PHOTOS =

#1 ROLL 116 NEG#14 LOOKING NORTHWEST
#2
#3
#4
#5

COMMENTS

INVENTORY NUMBER: 92.00

QUAD : NORWALK
ADDRESS: 1-7 ROWAYTON AVE
TOWN : NORWALK STATE : CT
COUNTY : FAIRFIELD

- STRUCTURAL INVESTIGATIONS -

TYPE OF STRUCTURE: SEAWALL CONDITION: FAIR
MAIN FUNCTION : SEPARATES LAND AND WATER, PREVENTS EROSION AND FLO
MATERIAL : STONE IN CEMENT

DESCRIPTION

L(FT)= 440
W(FT)= 1.5
H(FT)= 2, 4

INSPECTION DATE : 07/21/89 INSPECTION TIME: 950

- LAND CLASSIFICATION -

PERMIT NUMBER: 0
OWNER'S NAME : PRIVATE
ACCESS : PRIVATE
LAND USE : RESIDENTIAL

- PHOTOS -

#1 ROLL 116 NEG#15 LOOKING NORTHWEST
#2
#3
#4
#5

COMMENTS

BEACH IN FRONT.

INVENTORY NUMBER: 93.00

QUAD : NORWALK
ADDRESS: 9 ROWAYTON AVE
TOWN : NORWALK STATE : CT
COUNTY : FAIRFIELD

- STRUCTURAL INVESTIGATIONS -

TYPE OF STRUCTURE: SEAWALL CONDITION: POOR
MAIN FUNCTION : SEPARATES LAND AND WATER, PREVENTS EROSION AND FLO
MATERIAL : STONE IN CEMENT

DESCRIPTION

L(FT)= 255
W(FT)= 1.5
H(FT BAOVE MHW)= 8

INSPECTION DATE : 07/21/89 INSPECTION TIME: 1000

- LAND CLASSIFICATION -

PERMIT NUMBER: 0
OWNER'S NAME : PRIVATE
ACCESS : PRIVATE
LAND USE : RESIDENTIAL

- PHOTOS -

#1 ROLL 116 NEG#16 LOOKING NORTHEAST
#2
#3
#4
#5

COMMENTS

RIPRAP IN FRONT OF THE WALL AT THE POINT

INVENTORY NUMBER: 94.00

QUAD : NORWALK
ADDRESS: 17 BUTLER ISLAND RD
TOWN : DARIEN STATE : CT
COUNTY : FAIRFIELD

- STRUCTURAL INVESTIGATIONS -

TYPE OF STRUCTURE: GROIN CONDITION: FAIR
MAIN FUNCTION : TRAPS LITTORAL DRIFT, RETARDS SHORE EROSION
MATERIAL : CONCRETE

DESCRIPTION

L(FT)= 82
W(FT)= 4
H(FT ABOVE MHW)= 3

INSPECTION DATE : 08/01/89 INSPECTION TIME: 810

- LAND CLASSIFICATION -

PERMIT NUMBER: 0
OWNER'S NAME : PRIVATE
ACCESS : PRIVATE
LAND USE : RESIDENTIAL

- PHOTOS -

#1 ROLL 118 NEG#1 LOOKING EAST
#2
#3
#4
#5

COMMENTS

INVENTORY NUMBER: 95.00

QUAD : NORWALK
ADDRESS: 17 BUTLER ISLAND RD
TOWN : DARIEN STATE : CT
COUNTY : FAIRFIELD

- STRUCTURAL INVESTIGATIONS -

TYPE OF STRUCTURE: SEAWALL/RIPRAP CONDITION: GOOD
MAIN FUNCTION : SEPARATES LAND AND WATER, PREVENTS EROSION AND FLO
MATERIAL : STONE IN CEMENT

DESCRIPTION

L(FT)= 540
W(FT)= 1.5
H(FT ABOVE MHW)= 5-9-15

INSPECTION DATE : 08/01/89 INSPECTION TIME: 820

- LAND CLASSIFICATION -

PERMIT NUMBER: 0
OWNER'S NAME : PRIVATE
ACCESS : PRIVATE
LAND USE : RESIDENTIAL

- PHOTOS -

#1 ROLL 118 NEG#2 LOOKING WEST
#2 ROLL 118 NEG#3 LOOKING SOUTHWEST- RIPRAP
#3 ROLL 118 NEG#6 LOOKING WEST - OVER ROCKY POINT
#4
#5

COMMENTS

SEAWALL IS BUILT ON ROCK OUTCROPPINGS (SEE PICTURE).

INVENTORY NUMBER: 96.00

QUAD : NORWALK
ADDRESS: 17 BUTLER ISLAND RD
TOWN : DARIEN STATE : CT
COUNTY : FAIRFIELD

- STRUCTURAL INVESTIGATIONS -

TYPE OF STRUCTURE: GROIN CONDITION: FAIR
MAIN FUNCTION : TRAPS LITTORAL DRIFT, RETARDS SHORE EROSION
MATERIAL : LARGE BOULDERS

DESCRIPTION

L(FT)= 60
W(FT)= 10 AT THE WIDEST PART
H(FT ABOVE MHW)= 1-2

INSPECTION DATE : 08/01/89 INSPECTION TIME: 830

- LAND CLASSIFICATION -

PERMIT NUMBER: 0
OWNER'S NAME : PRIVATE
ACCESS : PRIVATE
LAND USE : RESIDENTIAL

- PHOTOS -

#1 ROLL 118 NEG#4 LOOKING NORTHEAST
#2
#3
#4
#5

COMMENTS

INVENTORY NUMBER: 97.00

QUAD : NORWALK
ADDRESS: 17 BUTLER ISL RD
TOWN : DARIEN STATE : CT
COUNTY : FAIRFIELD

- STRUCTURAL INVESTIGATIONS -

TYPE OF STRUCTURE: GROIN CONDITION: GOOD
MAIN FUNCTION : TRAPS LITTORAL DRIFT, RETARDS SHORE EROSION
MATERIAL : LARGE BOULDERS

DESCRIPTION

L(FT)= 70
W(FT)= 8
H(FT ABOVE MHW)= 4

INSPECTION DATE : 08/01/89 INSPECTION TIME: 832

- LAND CLASSIFICATION -

PERMIT NUMBER: 0
OWNER'S NAME : PRIVATE
ACCESS : PRIVATE
LAND USE : RESIDENTIAL

- PHOTOS -

#1 ROLL 118 NEG#5 LOOKING SOUTHEAST
#2
#3
#4
#5

COMMENTS

INVENTORY NUMBER: 98.00

QUAD : NORWALK
ADDRESS: 23 BUTLER ISLAND RD
TOWN : DARIEN STATE : CT
COUNTY : FAIRFIELD

- STRUCTURAL INVESTIGATIONS -

TYPE OF STRUCTURE: SEAWALL CONDITION: GOOD
MAIN FUNCTION : SEPARATES LAND AND WATER, PREVENTS EROSON AND FLOO
MATERIAL : STONE IN CEMENT

DESCRIPTION

L(FT)= 900
W(FT)= 1.5
H(FT ABOVE MHW)= 9.5, 4 (AROUND CORNER), 14

INSPECTION DATE : 08/01/89 INSPECTION TIME: 850

- LAND CLASSIFICATION -

PERMIT NUMBER: 0
OWNER'S NAME : PRIVATE
ACCESS : PRIVATE
LAND USE : RESIDENTIAL

- PHOTOS -

#1 ROLL 118 NEG#7 LOOKING NORTHWEST
#2 ROLL 118 NEG#8 LOOKING SOUTHEAST
#3
#4
#5

COMMENTS

INVENTORY NUMBER: 99.00

QUAD : NORWALK
ADDRESS: TOKENEKE CLUB
TOWN : DARIEN STATE : CT
COUNTY : FAIRFIELD

- STRUCTURAL INVESTIGATIONS -

TYPE OF STRUCTURE: GROIN CONDITION: GOOD
MAIN FUNCTION : TRAPS LITTORAL DRIFT, RETARDS DHORE EROSION
MATERIAL : IRR. STONE FRAG

DESCRIPTION

L(FT)= 290
W(FT)= 22
H(FT ABOVE MHW)= 1-2

INSPECTION DATE : 08/01/89 INSPECTION TIME: 905

- LAND CLASSIFICATION -

PERMIT NUMBER: 0
OWNER'S NAME : PRIVATE
ACCESS : PRIVATE
LAND USE : RECREATIONAL

- PHOTOS -

#1 ROLL 118 NEG#9 LOOKING SOUTH
#2
#3
#4
#5

COMMENTS

INVENTORY NUMBER: 100.00

QUAD : NORWALK
ADDRESS: 4 TOKENEKE BEACH DR
TOWN : DARIEN STATE : CT
COUNTY : FAIRFIELD

- STRUCTURAL INVESTIGATIONS -

TYPE OF STRUCTURE: PROPERTY FENCE CONDITION: FAIR
MAIN FUNCTION : TRAPS LITTORAL DRIFT, RETARDS SHORE EROSION
MATERIAL : STONE IN CEMENT

DESCRIPTION

L(FT)= 100
W(FT)= 1.5
H(FT ABOVE MHW)= 5-6

INSPECTION DATE : 08/01/89 INSPECTION TIME: 942

- LAND CLASSIFICATION -

PERMIT NUMBER: 0
OWNER'S NAME : PRIVATE
ACCESS : PRIVATE
LAND USE : RESIDENTIAL

- PHOTOS -

#1 ROLL 118 NEG#10 LOOKING SOUTHEAST
#2
#3
#4
#5

COMMENTS

INVENTORY NUMBER: 101.00

QUAD : NORWALK
ADDRESS: 23 CONTENTMENT ISLAND RD
TOWN : DARIEN STATE : CT
COUNTY : FAIRFIELD

- STRUCTURAL INVESTIGATIONS -

TYPE OF STRUCTURE: SEAWALL CONDITION: GOOD
MAIN FUNCTION : SEPARATES LAND AND WATER, PREVENTS EROSION AND FLO
MATERIAL : STONE IN CEMENT

DESCRIPTION

L(FT)= 310
W(FT)= 2
H(FT ABOVE MHW)= 2.5

INSPECTION DATE : 08/01/89 INSPECTION TIME: 945

- LAND CLASSIFICATION -

PERMIT NUMBER: 0
OWNER'S NAME : PRIVATE
ACCESS : PRIVATE
LAND USE : RESIDENTIAL

- PHOTOS -

#1 ROLL 118 NEG#11 LOOKING SOUTHWEST
#2
#3
#4
#5

COMMENTS

SANDY SHORE.

INVENTORY NUMBER: 102.00

QUAD : NORWALK
ADDRESS: SHENAMERE RD
TOWN : DARIEN STATE : CT
COUNTY : FAIRFIELD

- STRUCTURAL INVESTIGATIONS -

TYPE OF STRUCTURE: SEAWALL CONDITION: GOOD
MAIN FUNCTION : SEPARATES LAND AND WATER, PREVENTS EROSION AND FLO
MATERIAL : STONE IN CEMENT

DESCRIPTION

L(FT)= 250
W(FT)= 1.5
H(FT ABOVE MHW)= 5

INSPECTION DATE : 08/01/89 INSPECTION TIME: 1043

- LAND CLASSIFICATION -

PERMIT NUMBER: 0
OWNER'S NAME : PRIVATE
ACCESS : PRIVATE
LAND USE : RESIDENTIAL

- PHOTOS -

#1 ROLL 118 NEG#13 LOOKING NORTH
#2
#3
#4
#5

COMMENTS

INVENTORY NUMBER: 103.00

QUAD : NORWALK
ADDRESS: 5 SHENAMERE RD
TOWN : DARIEN STATE : CT
COUNTY : FAIRFIELD

- STRUCTURAL INVESTIGATIONS -

TYPE OF STRUCTURE: GROIN (PIER) CONDITION: GOOD
MAIN FUNCTION : TRAPS LITTORAL DRIFT, RETARDS SHORE EROSION
MATERIAL : STONE IN CEMENT

DESCRIPTION

L(FT)= 205
W(FT)= 5
H(FT ABOVE MHW)= 7

INSPECTION DATE : 08/01/89 INSPECTION TIME: 1050

- LAND CLASSIFICATION -

PERMIT NUMBER: 0
OWNER'S NAME : PRIVATE
ACCESS : PRIVATE
LAND USE : RESIDENTIAL

- PHOTOS -

#1 ROLL 118 NEG#14 LOOKING EAST
#2
#3
#4
#5

COMMENTS

INVENTORY NUMBER: 104.00

QUAD : NORWALK
ADDRESS: 5 SHENAMERE RD
TOWN : DARIEN STATE : CT
COUNTY : FAIRFIELD

- STRUCTURAL INVESTIGATIONS -

TYPE OF STRUCTURE: REVETMENT CONDITION: GOOD
MAIN FUNCTION : FACING ON SLOPE WHICH PREVENTS EROSION
MATERIAL : STONE IN CEMENT

DESCRIPTION

L(FT)= 170
W(FT)= N/A
H(FT ABOVE MHW)= 5

INSPECTION DATE : 08/01/89 INSPECTION TIME: 1053

- LAND CLASSIFICATION -

PERMIT NUMBER: 0
OWNER'S NAME : PRIVATE
ACCESS : PRIVATE
LAND USE : RESIDENTIAL

- PHOTOS -

#1 ROLL 118 NEG#15 LOOKING NORTHWEST
#2 ROLL 118 NEG#16 LOOKING EAST
#3
#4
#5

COMMENTS

ROCKY POINT.

INVENTORY NUMBER: 105.00

QUAD : NORWALK
ADDRESS: SHENAMERE RD
TOWN : DARIEN STATE : CT
COUNTY : FAIRFIELD

- STRUCTURAL INVESTIGATIONS -

TYPE OF STRUCTURE: SEAWALL CONDITION: FAIR
MAIN FUNCTION : SEPARATES LAND AND WATER, RETAINS STONE LAND FILL
MATERIAL : STONE

DESCRIPTION

L(FT)= 160
W(FT)= 2-3
H(FT ABOVE MHW)= 2-3

INSPECTION DATE : 08/01/89 INSPECTION TIME: 1100

- LAND CLASSIFICATION -

PERMIT NUMBER: 0
OWNER'S NAME : PRIVATE
ACCESS : PRIVATE
LAND USE : RESIDENTIAL

- PHOTOS -

#1 ROLL 118 NEG#17 LOOKING SOUTHEAST
#2
#3
#4
#5

COMMENTS

INVENTORY NUMBER: 106.00

QUAD : NORWALK
ADDRESS: SHENAMERE RD
TOWN : DARIEN STATE : CT
COUNTY : FAIRFIELD

- STRUCTURAL INVESTIGATIONS -

TYPE OF STRUCTURE: SEAWALL CONDITION: GOOD
MAIN FUNCTION : SEPARATES LAND AND WATER, PREVENTS EROSION AND FLO
MATERIAL : STONE IN CEMENT

DESCRIPTION

L(FT)= 75
W(FT)= 2
H(FT ABOVE MHW)= 4

INSPECTION DATE : 08/01/89 INSPECTION TIME: 1105

- LAND CLASSIFICATION -

PERMIT NUMBER: 0
OWNER'S NAME : PRIVATE
ACCESS : PRIVATE
LAND USE : RESIDENTIAL

- PHOTOS -

#1 ROLL 118 NEG#18 LOOKING NORTHWEST
#2
#3
#4
#5

COMMENTS

SANDY BEACH.

INVENTORY NUMBER: 107.00

QUAD : NORWALK
ADDRESS: SHENAMERE RD
TOWN : DARIEN STATE : CT
COUNTY : FAIRFIELD

- STRUCTURAL INVESTIGATIONS -

TYPE OF STRUCTURE: RIPRAP CONDITION: POOR
MAIN FUNCTION : PROTECTIVE LAYER WHICH PREVENTS EROSION OF A SLOPE
MATERIAL : ROCKS

DESCRIPTION

L(FT)= 110
W(FT)= N/A
H(FT ABOVWE MHW)= 10

INSPECTION DATE : 08/01/89 INSPECTION TIME: 1110

- LAND CLASSIFICATION -

PERMIT NUMBER: 0
OWNER'S NAME : PRIVATE
ACCESS : PRIVATE
LAND USE : RESIDENTIAL

- PHOTOS -

#1 ROLL 118 NEG#19 LOOKING NORTHEAST
#2
#3
#4
#5

COMMENTS

INVENTORY NUMBER: 108.00

QUAD : NORWALK
ADDRESS: CONTENTMENT ISLAND RD
TOWN : DARIEN STATE : CT
COUNTY : FAIRFIELD

- STRUCTURAL INVESTIGATIONS -

TYPE OF STRUCTURE: SEAWALL CONDITION: GOOD
MAIN FUNCTION : SEPARATES LAND AND WATER, PREVENTS EROSION AND FLO
MATERIAL : STONE IN CEMENT

DESCRIPTION

L(FT)= 255
W(FT)= 1.5
H(FT ABOVE MHW)=8

INSPECTION DATE : 08/01/89 INSPECTION TIME: 1138

- LAND CLASSIFICATION -

PERMIT NUMBER: 0
OWNER'S NAME : PRIVATE
ACCESS : PRIVATE
LAND USE : RESIDENTIAL

- PHOTOS -

#1 ROLL 118 NEG#20 LOOKING NORTHWEST
#2
#3
#4
#5

COMMENTS

INVENTORY NUMBER: 109.00

QUAD : NORWALK
ADDRESS: CONTENTMENT ISLAND RD
TOWN : DARIEN STATE : CT
COUNTY : FAIRFIELD

- STRUCTURAL INVESTIGATIONS -

TYPE OF STRUCTURE: GROIN CONDITION: FAIR
MAIN FUNCTION : PROTECTS SEAWALL FROM WAVE ACTION
MATERIAL : LARGE BOULDERS

DESCRIPTION

L(FT)= 30
W(FT)= 5
H(FT ABOVE MHW)= 1-2

INSPECTION DATE : 08/01/89 INSPECTION TIME: 1145

- LAND CLASSIFICATION -

PERMIT NUMBER: 0
OWNER'S NAME : PRIVATE
ACCESS : PRIVATE
LAND USE : RESIDENTIAL

- PHOTOS -

#1 ROLL 118 NEG#21 LOOKINT SOUTHWEST
#2
#3
#4
#5

COMMENTS

INVENTORY NUMBER: 110.00

QUAD : NORWALK
ADDRESS: 51 CONTENTMENT ISLAND RD
TOWN : DARIEN STATE : CT
COUNTY : FAIRFIELD

- STRUCTURAL INVESTIGATIONS -

TYPE OF STRUCTURE: SEAWALL CONDITION: GOOD-FAIR
MAIN FUNCTION : SEPARATES LAND AND WATER, PREVENTS EROSION AND FLO
MATERIAL : STONE IN CEMENT

DESCRIPTION

L(FT)= 540
W(FT)= 2
H(FT ABOVE MHW)= 2-3

INSPECTION DATE : 08/01/89 INSPECTION TIME: 1150

- LAND CLASSIFICATION -

PERMIT NUMBER: 0
OWNER'S NAME : PRIVATE
ACCESS : PRIVATE
LAND USE : RESIDENTIAL

- PHOTOS -

#1 ROLL 118 NEG#22 LOOKING NORTH
#2
#3
#4
#5

COMMENTS

INVENTORY NUMBER: 111.00

QUAD : NORWALK
ADDRESS: 51 CONTENTMENT ISLAND RD
TOWN : DARIEN STATE : CT
COUNTY : FAIRFIELD

- STRUCTURAL INVESTIGATIONS -

TYPE OF STRUCTURE: GROIN FIELD CONDITION: FAIR
MAIN FUNCTION : TRAPS LITTORAL DRIFT, RETARDS SHORE EROSION
MATERIAL : STONE IN CEMENT

DESCRIPTION

L(FT)= 9-10
W(FT)= 1.5
H(fT ABOVE MHW)= 1

INSPECTION DATE : 08/01/89 INSPECTION TIME: 1200

- LAND CLASSIFICATION -

PERMIT NUMBER: 0
OWNER'S NAME : PRIVATE
ACCESS : PRIVATE
LAND USE : RESIDENTIAL

- PHOTOS -

#1 ROLL 118 NEG#23 LOOKING NORTHWEST
#2
#3
#4
#5

COMMENTS

INVENTORY NUMBER: 112.00

QUAD : NORWALK
ADDRESS: 51 CONTENTMENT ISLAND RD
TOWN : DARIEN STATE : CT
COUNTY : FAIRFIELD

- STRUCTURAL INVESTIGATIONS -

TYPE OF STRUCTURE: GROIN CONDITION: FAIR
MAIN FUNCTION : TRAPS LITTORAL DRIFT, RETARDS SHORE EROSION
MATERIAL : IRR. STONE FRAG

DESCRIPTION

L(FT)= 60
W(FT)= 12
H(FT ABOVE MHW)= 1

INSPECTION DATE : 08/01/89 INSPECTION TIME: 1155

- LAND CLASSIFICATION -

PERMIT NUMBER: 0
OWNER'S NAME : PRIVATE
ACCESS : PRIVATE
LAND USE : RESIDENTIAL

- PHOTOS -

#1 ROLL 118 NEG#24 LOOKING NORTHWEST
#2
#3
#4
#5

COMMENTS

HAS BOARDWALK ON TOP.

INVENTORY NUMBER: 113.00

QUAD : NORWALK
ADDRESS: CONTENTMENT ISLAND ROAD
TOWN : DARIEN STATE : CT
COUNTY : FAIRFIELD

- STRUCTURAL INVESTIGATIONS -

TYPE OF STRUCTURE: SEAWALL CONDITION: FAIR
MAIN FUNCTION : SEPARATES LAND AND WATER, PREVENTS EROSION AND FLO
MATERIAL : STONE IN CEMENT

DESCRIPTION

L(FT)= 440
W(FT)= 2
H(FT ABOVE MHW)= 3

INSPECTION DATE : 08/01/89 INSPECTION TIME: 1220

- LAND CLASSIFICATION -

PERMIT NUMBER: 0
OWNER'S NAME : PRIVATE
ACCESS : PRIVATE
LAND USE : RESIDENTIAL

- PHOTOS -

#1 ROLL 119 NEG#1 LOOKING SOUTH
#2
#3
#4
#5

COMMENTS

MARSHY IN FRONT.

INVENTORY NUMBER: 114.00

QUAD : NORWALK
ADDRESS: CONTENTMENT ISLAND RD
TOWN : DARIEN STATE : CT
COUNTY : FAIRFIELD

- STRUCTURAL INVESTIGATIONS -

TYPE OF STRUCTURE: GROIN (PIER) CONDITION: GOOD
MAIN FUNCTION : TRAPS LITTORAL DRIFT, RETARDS SHORE EROSION
MATERIAL : CONCRETE &ROCKS

DESCRIPTION

L(FT)= 80
W(FT)= 9.5 (CONCRETE)
H(FT ABOVE MHW)= 3

INSPECTION DATE : 08/01/89 INSPECTION TIME: 1228

- LAND CLASSIFICATION -

PERMIT NUMBER: 0
OWNER'S NAME : PRIVATE
ACCESS : PRIVATE
LAND USE : RESIDENTIAL

- PHOTOS -

#1 ROLL 119 NEG#2 LOOKING NORTHWEST
#2
#3
#4
#5

COMMENTS

BUILT ON ROCK OUTCROPPINGS.

INVENTORY NUMBER: 115.00

QUAD : NORWALK
ADDRESS: 40 CONTENTMENT ISLAND RD
TOWN : DARIEN STATE : CT
COUNTY : FAIRFIELD

- STRUCTURAL INVESTIGATIONS -

TYPE OF STRUCTURE: RIPRAP CONDITION: POOR
MAIN FUNCTION : PROTECTIVE LAYER WHICH PREVENTS EROSION OF A SLOPE
MATERIAL : LARGE BOULDERS

DESCRIPTION

L(FT)= 640
W(FT)= N/A , 4 AT 2ND PART
H(FT ABOVE MHW)= 3, 1 AT 2ND PART

INSPECTION DATE : 08/01/89 INSPECTION TIME: 1245

- LAND CLASSIFICATION -

PERMIT NUMBER: 0
OWNER'S NAME : PRIVATE
ACCESS : PRIVATE
LAND USE : RESIDENTIAL

- PHOTOS -

#1 ROLL 119 NEG#3 EAST
#2 ROLL 119 NEG#4 NORTHWEST (SMALLER STONES)
#3
#4
#5

COMMENTS

INVENTORY NUMBER: 116.00

QUAD : NORWALK
ADDRESS: 31 CONTENTMENT ISLAND RD
TOWN : DARIEN STATE : CT
COUNTY : FAIRFIELD

- STRUCTURAL INVESTIGATIONS -

TYPE OF STRUCTURE: RIPRAP CONDITION: FAIR
MAIN FUNCTION : PROTECTIVE LAYER WHICH PREVENTS EROSION OF A SLOPE
MATERIAL : ROCKS

DESCRIPTION

L(FT)= 430
W(FT)= N/A
H(FT ABOVE MHW)= 2

INSPECTION DATE : 08/01/89 INSPECTION TIME: 1300

- LAND CLASSIFICATION -

PERMIT NUMBER: 0
OWNER'S NAME : PRIVATE
ACCESS : PRIVATE
LAND USE : RESIDENTIAL

- PHOTOS -

#1 ROLL 119 NEG#5
#2
#3
#4
#5

COMMENTS

MARSHY SHORE

INVENTORY NUMBER: 117.00

QUAD : NORWALK
ADDRESS: CONTENTMENT ISLAND RD
TOWN : DARIEN STATE : CT
COUNTY : FAIRFIELD

- STRUCTURAL INVESTIGATIONS -

TYPE OF STRUCTURE: SEAWALL CONDITION: GOOD
MAIN FUNCTION : SEPARATES LAND AND WATER, PREVENTS EROSION AND FLO
MATERIAL : STONE IN CEMENT

DESCRIPTION

L(FT)= 195
W(FT)= 1.5
H(FT ABOVE MHW)= 3

INSPECTION DATE : 08/01/89 INSPECTION TIME: 1440

- LAND CLASSIFICATION -

PERMIT NUMBER: 0
OWNER'S NAME : PRIVATE
ACCESS : PRIVATE
LAND USE : RESIDENTIAL

- PHOTOS -

#1 ROLL 119 NEG#6 LOOKING NORTHEAST
#2
#3
#4
#5

COMMENTS

INVENTORY NUMBER: 118.00

QUAD : NORWALK
ADDRESS: 12 CONTENTMENT ISLAND RD
TOWN : DARIEN STATE : CT
COUNTY : FAIRFIELD

- STRUCTURAL INVESTIGATIONS -

TYPE OF STRUCTURE: SEAWALL CONDITION: FAIR
MAIN FUNCTION : SEPARATES LAND AND WATER, PREVENTS EROSION AND FLO
MATERIAL : STONE IN CEMENT

DESCRIPTION

L(FT)= 140
W(FT)= 2
H(FT ABOVE MHW)= 8-6

INSPECTION DATE : 08/01/89 INSPECTION TIME: 1450

- LAND CLASSIFICATION -

PERMIT NUMBER: 0
OWNER'S NAME : PRIVATE
ACCESS : PRIVATE
LAND USE : RESIDENTIAL

- PHOTOS -

#1 ROLL 119 NEG#7
#2
#3
#4
#5

COMMENTS

MARSHY SHORE.

INVENTORY NUMBER: 119.00

QUAD : NORWALK
ADDRESS: 23 CONTENTMENT ISLAND RD
TOWN : DARIEN STATE : CT
COUNTY : FAIRFIELD

- STRUCTURAL INVESTIGATIONS -

TYPE OF STRUCTURE: SEAWALL CONDITION: FAIR
MAIN FUNCTION : SEPARATES LAND AND WATER,PREVENTS EROSION OF SLOPE
MATERIAL : STONE IN CEMENT

DESCRIPTION

L(FT)= 460
W(FT)= 2
H(FT ABOVE MHW)= 4

INSPECTION DATE : 08/01/89 INSPECTION TIME: 1510

- LAND CLASSIFICATION -

PERMIT NUMBER: 0
OWNER'S NAME : PRIVATE
ACCESS : PRIVATE
LAND USE : RESIDENTIAL

- PHOTOS -

#1 ROLL 119 NEG#8 LOOKING NORTHEAST
#2 ROLL 119 NEG#9 LOOKING NORTHEAST
#3
#4
#5

COMMENTS

PARTS HAVE ONLY RIPRAP.

INVENTORY NUMBER: 120.00

QUAD : NORWALK
ADDRESS: 23-27 CONTENTMENT ISL RD
TOWN : DARIEN STATE : CT
COUNTY : FAIRFIELD

- STRUCTURAL INVESTIGATIONS -

TYPE OF STRUCTURE: SEAWALL CONDITION: FAIR-POOR
MAIN FUNCTION : SEPARATES LAND AND WATER, PREVENTS EROSION AND FLO
MATERIAL : STONE/CEM/CONC.

DESCRIPTION

L(FT)= 580
W(FT)=1.5-2
H(FT ABOVE MHW)= 4-5

INSPECTION DATE : 08/01/89 INSPECTION TIME: 1515

- LAND CLASSIFICATION -

PERMIT NUMBER: 0
OWNER'S NAME : PRIVATE
ACCESS : PRIVATE
LAND USE : RESIDENTIAL

- PHOTOS -

#1 ROLL 119 NEG#10 LOOKING NORTH
#2 ROLL 119 NEG#11 LOOKING EAST (CONCRETE PART)
#3
#4
#5

COMMENTS

INVENTORY NUMBER: 121.00

QUAD : NORWALK
ADDRESS: 116-118 DELAFIELD ISL DR
TOWN : DARIEN STATE : CT
COUNTY : FAIRFIELD

- STRUCTURAL INVESTIGATIONS -

TYPE OF STRUCTURE: SEAWALL CONDITION: GOOD-FAIR
MAIN FUNCTION : SEPARATES LAND AND WATER, PREVENTS EROSION AND FLO
MATERIAL : STONE IN CEMENT

DESCRIPTION

L(FT)= 420
W(FT)= 2
H(FT ABOVE MHW)= 5

INSPECTION DATE : 08/01/89 INSPECTION TIME: 1553

- LAND CLASSIFICATION -

PERMIT NUMBER: 0
OWNER'S NAME : PRIVATE
ACCESS : PRIVATE
LAND USE : RESIDENTIAL

- PHOTOS -

#1 ROLL 119 NEG#12 LOOKING NORTH
#2 ROLL 119 NEG#13 LOOKING NORTH
#3
#4
#5

COMMENTS

INVENTORY NUMBER: 122.00

QUAD : NORWALK
ADDRESS: 122 DELAFIELD ISL DR
TOWN : DARIEN STATE : CT
COUNTY : FAIRFIELD

- STRUCTURAL INVESTIGATIONS -

TYPE OF STRUCTURE: SEAWALL/RIPRAP CONDITION: GOOD
MAIN FUNCTION : SEPARATES LAND AND WATER, PREVENTS EROSION AND FLO
MATERIAL : STONE IN CEMENT

DESCRIPTION

L(FT)= 125
W(FT)= 2
H(FT ABOVE MHW)= 5

INSPECTION DATE : 08/01/89 INSPECTION TIME: 1605

- LAND CLASSIFICATION -

PERMIT NUMBER: 0
OWNER'S NAME : PRIVATE
ACCESS : PRIVATE
LAND USE : RESIDENTIAL

- PHOTOS -

#1 ROLL 119 NEG#14 LOOKING NORTH
#2
#3
#4
#5

COMMENTS

INVENTORY NUMBER: 123.00

QUAD : NORWALK
ADDRESS: 122 DELAFIELD ISLAND DR
TOWN : DARIEN STATE : CT
COUNTY : FAIRFIELD

- STRUCTURAL INVESTIGATIONS -

TYPE OF STRUCTURE: SEAWALL/RIPRAP CONDITION: GOOD
MAIN FUNCTION : SEPARATES LAND AND WATER, PREVENTS EROSION AND FLO
MATERIAL : STONE IN CEMENT

DESCRIPTION

L(FT)= 970
W(FT)= 1.5
H(FT ABOVE MHW)= 7-4

INSPECTION DATE : 08/01/89 INSPECTION TIME: 1620

- LAND CLASSIFICATION -

PERMIT NUMBER: 0
OWNER'S NAME : PRIVATE
ACCESS : PRIVATE
LAND USE : RESIDENTIAL

- PHOTOS -

#1 ROLL 119 NEG#15 LOOKING NORTHWEST
#2 ROLL 119 NEG#16 LOOKING NORTH
#3 ROLL 119 NEG#17 LOOKING SOUTHWEST
#4
#5

COMMENTS

CAVING IN IN PLACES.

INVENTORY NUMBER: 124.00

QUAD : NORWALK
ADDRESS: 122 DELAFIELD ISLAND DR
TOWN : DARIEN STATE : CT
COUNTY : FAIRFIELD

- STRUCTURAL INVESTIGATIONS -

TYPE OF STRUCTURE: RIPRAP CONDITION: GOOD
MAIN FUNCTION : PROTECTIVE LAYER WHICH PREVENTS EROSION OF A SLOPE
MATERIAL : STONE

DESCRIPTION

L(FT)= 745
W(FT)= N/A
H(FT ABOVE MHW)= 3

INSPECTION DATE : 08/01/89 INSPECTION TIME: 1635

- LAND CLASSIFICATION -

PERMIT NUMBER: 0
OWNER'S NAME : PUBLIC
ACCESS : PUBLIC
LAND USE : RESIDENTIAL

- PHOTOS -

#1 ROLL 119 NEG#18 LOOKING NORTHEAST
#2 ROLL 119 NEG#19 LOOKING NORTHWEST
#3
#4
#5

COMMENTS

INVENTORY NUMBER: 125.00

QUAD : NORWALK
ADDRESS: RAIDERS LANE
TOWN : DARIEN STATE : CT
COUNTY : FAIRFIELD

- STRUCTURAL INVESTIGATIONS -

TYPE OF STRUCTURE: SEAWALL CONDITION: FAIR
MAIN FUNCTION : SEPARATES LAND AND WATER, PREVENTS EROSION AND FLO
MATERIAL : STONE

DESCRIPTION

L(FT)= 120
W(FT)= 1.5
H(FT ABOVE MHW)= 12

INSPECTION DATE : 08/01/89 INSPECTION TIME: 1710

- LAND CLASSIFICATION -

PERMIT NUMBER: 0
OWNER'S NAME : PRIVATE
ACCESS : PRIVATE
LAND USE : RESIDENTIAL

- PHOTOS -

#1 ROLL 119 NEG#20 LOOKING NORTH
#2
#3
#4
#5

COMMENTS

MARSH.

INVENTORY NUMBER: 126.00

QUAD : NORWALK
ADDRESS: RAIDERS LANE
TOWN : DARIEN STATE : CT
COUNTY : FAIRFIELD

- STRUCTURAL INVESTIGATIONS -

TYPE OF STRUCTURE: SEAWALL CONDITION: GOOD
MAIN FUNCTION : SEPARATES LAND AND WATER, PREVENTS EROSION AND FLO
MATERIAL : STONE IN CEMENT

DESCRIPTION

L(FT)= 200
W(FT)= N/A
H(FT ABOVE MHW)= 4-5

INSPECTION DATE : 08/01/89 INSPECTION TIME: 1730

- LAND CLASSIFICATION -

PERMIT NUMBER: 0
OWNER'S NAME : PRIVATE
ACCESS : PRIVATE
LAND USE : RESIDENTIAL

- PHOTOS -

#1 ROLL 119 NEG#21 LOOKING NORTH
#2
#3
#4
#5

COMMENTS

INVENTORY NUMBER: 127.00

QUAD : NORWALK
ADDRESS: SALEM STRAITS
TOWN : DARIEN STATE : CT
COUNTY : FAIRFIELD

- STRUCTURAL INVESTIGATIONS -

TYPE OF STRUCTURE: RIPRAP CONDITION: FAIR
MAIN FUNCTION : PROTECTIVE LAYER WHICH PREVENTS EROSION OF A SLOPE
MATERIAL : IRR. STONE FRAG

DESCRIPTION

L(FT)= 300
W(FT)= 6
H(FT ABOVE MHW)= 2

INSPECTION DATE : 08/02/89 INSPECTION TIME: 915

- LAND CLASSIFICATION -

PERMIT NUMBER: 0
OWNER'S NAME : PUBLIC
ACCESS : PUBLIC
LAND USE : RESIDENTIAL

- PHOTOS -

#1 ROLL 119 NEG#23 LOOKING SOUTHWEST
#2
#3
#4
#5

COMMENTS

INVENTORY NUMBER: 127.10

QUAD : NORWALK
ADDRESS: GREAT ISLAND
TOWN : DARIEN STATE : CT
COUNTY : FAIRFIELD

- STRUCTURAL INVESTIGATIONS -

TYPE OF STRUCTURE: SEAWALL CONDITION: GOOD
MAIN FUNCTION : SEPARATES LAND AND WATER, PREVENTS EROSION AND FLO
MATERIAL : STONE IN CEMENT

DESCRIPTION

L(FT)= 85
W(FT)= 4
H(FT ABOVE MHW)= 3

INSPECTION DATE : 08/14/89 INSPECTION TIME: 1230

- LAND CLASSIFICATION -

PERMIT NUMBER: 0
OWNER'S NAME : PRIVATE
ACCESS : PRIVATE
LAND USE : RESIDENTIAL/RECREATIONAL

- PHOTOS -

#1 ROLL 124 NEG#10 LOOKING NORTHWEST
#2
#3
#4
#5

COMMENTS

INVENTORY NUMBER: 127.20

QUAD : NORWALK
ADDRESS: GREAT ISLAND
TOWN : DARIEN STATE : CT
COUNTY : FAIRFIELD

- STRUCTURAL INVESTIGATIONS -

TYPE OF STRUCTURE: SEAWALL CONDITION: GOOD
MAIN FUNCTION : SEPARATES LAND AND WATER, PREVENTS EROSION AND FLO
MATERIAL : STONE IN CEMENT

DESCRIPTION

L(FT)= 400
W(FT)= 2
H(FT ABOVE MHW)= 4

INSPECTION DATE : 08/14/89 INSPECTION TIME: 1330

- LAND CLASSIFICATION -

PERMIT NUMBER: 0
OWNER'S NAME : PRIVATE
ACCESS : PRIVATE
LAND USE : RECREATIONAL

- PHOTOS -

#1 ROLL 124 NEG#11 LOOKING NORTH
#2
#3
#4
#5

COMMENTS

ROCK PROTECTION.

INVENTORY NUMBER: 127.30

QUAD : NORWALK
ADDRESS: GREAT ISLAND
TOWN : DARIEN STATE : CT
COUNTY : FAIRFIELD

- STRUCTURAL INVESTIGATIONS -

TYPE OF STRUCTURE: RIPRAP CONDITION: GOOD
MAIN FUNCTION : PROTECTIVE LAYER WHICH PREVENTS EROSION OF A SLOPE
MATERIAL : LARGE BOULDERS

DESCRIPTION

L(FT)= 530
W(FT)= N/A
H(FT)= 4

INSPECTION DATE : 08/14/89 INSPECTION TIME: 1350

- LAND CLASSIFICATION -

PERMIT NUMBER: 0
OWNER'S NAME : PRIVATE
ACCESS : PRIVATE
LAND USE : RECREATIONAL

- PHOTOS -

#1 ROLL 124 NEG#13 LOOKING NORTHEAST
#2
#3
#4
#5

COMMENTS

INVENTORY NUMBER: 127.40

QUAD : NORWALK
ADDRESS: GREAT ISLAND
TOWN : DARIEN STATE : CT
COUNTY : FAIRFIELD

- STRUCTURAL INVESTIGATIONS -

TYPE OF STRUCTURE: BREAKWATER CONDITION: GOOD
MAIN FUNCTION : PROTECTS ANCHORAGE BY INTERCEPTING WAVES
MATERIAL : STONE FRAGMENTS

DESCRIPTION

L(FT)= 40
W(FT)= N/A
H(FT ABOVE MHW)= 5

INSPECTION DATE : 08/14/89 INSPECTION TIME: 1345

- LAND CLASSIFICATION -

PERMIT NUMBER: 0
OWNER'S NAME : PRIVATE
ACCESS : PRIVATE
LAND USE : RECREATIONAL

- PHOTOS -

#1 ROLL 124 NEG#17 LOOKING NORTHWEST
#2
#3
#4
#5

COMMENTS

INVENTORY NUMBER: 127.50

QUAD : NORWALK
ADDRESS: GREAT ISLAND
TOWN : DARIEN STATE : CT
COUNTY : FAIRFIELD

- STRUCTURAL INVESTIGATIONS -

TYPE OF STRUCTURE: SEAWALL CONDITION: FAIR
MAIN FUNCTION : SEPARATES LAND AND WATER, PREVENTS EROSION AND FLO
MATERIAL : STONE IN CEMENT

DESCRIPTION

L(FT)= 200
W(FT)= 2
H(FT ABOVE MHW)= 5

INSPECTION DATE : 08/14/89 INSPECTION TIME: 1355

- LAND CLASSIFICATION -

PERMIT NUMBER: 0
OWNER'S NAME : PRIVATE
ACCESS : PRIVATE
LAND USE : RECREATIONAL

- PHOTOS -

#1 ROLL 124 NEG#12 LOOKIING NORTHWEST
#2
#3
#4
#5

COMMENTS

INVENTORY NUMBER: 127.60

QUAD : NORWALK
ADDRESS: GREAT ISLAND
TOWN : DARIEN STATE : CT
COUNTY : FAIRFIELD

- STRUCTURAL INVESTIGATIONS -

TYPE OF STRUCTURE: RIPRAP CONDITION: FAIR
MAIN FUNCTION : PROTECTIVE LAYER WHICH PREVENTS EROSION OF A SLOPE
MATERIAL : LARGE BOULDERS

DESCRIPTION

L(FT)= 230
W(FT)= N/A
H(FT ABOVE MHW)= 4

INSPECTION DATE : 08/14/89 INSPECTION TIME: 1400

- LAND CLASSIFICATION -

PERMIT NUMBER: 0
OWNER'S NAME : PRIVATE
ACCESS : PRIVATE
LAND USE : RECREATIONAL

- PHOTOS -

#1 ROLL 124 NEG#14 LOOKING SOUTHWEST
#2
#3
#4
#5

COMMENTS

INVENTORY NUMBER: 127.70

QUAD : NORWALK
ADDRESS: HAY ISLAND (RD)
TOWN : DARIEN STATE : CT
COUNTY : FAIRFIELD

- STRUCTURAL INVESTIGATIONS -

TYPE OF STRUCTURE: SEAWALL CONDITION: GOOD
MAIN FUNCTION : SEPARATES LAND AND WATER, PREVENTS EROSION AND FLO
MATERIAL : STONE IN CEMENT

DESCRIPTION

L(FT)= 238
W(FT)= 1.5
H(FT ABOVE MHW)= 4.5

INSPECTION DATE : 08/14/89 INSPECTION TIME: 1425

- LAND CLASSIFICATION -

PERMIT NUMBER: 0
OWNER'S NAME : PRIVATE
ACCESS : PRIVATE
LAND USE : RESIDENTIAL

- PHOTOS -

#1 ROLL 124 NEG#15 LOOKING SOUTHWEST
#2
#3
#4
#5

COMMENTS

PROTECTS ROAD WALL. SHORE: ROCKY

INVENTORY NUMBER: 127.80

QUAD : NORWALK
ADDRESS: HAY ISLAND
TOWN : DARIEN STATE : CT
COUNTY : FAIRFIELD

- STRUCTURAL INVESTIGATIONS -

TYPE OF STRUCTURE: BREAKWATER CONDITION: GOOD
MAIN FUNCTION : PROTECTS ROAD WALL BY INTERCEPTING WAVES
MATERIAL : BOULDERS

DESCRIPTION

L(FT)= 756
W(FT)= 15, 10 (2ND PICTURE)
H(FT ABOVE MHW)= 6-4

INSPECTION DATE : 08/14/89 INSPECTION TIME: 1430

- LAND CLASSIFICATION -

PERMIT NUMBER: 0
OWNER'S NAME : PRIVATE
ACCESS : PRIVATE
LAND USE : RESIDENTIAL

- PHOTOS -

#1 ROLL 124 NEG#16 LOOKING NORTHWEST - 15FT WIDTH
#2 ROLL 124 NEG#18 LOOKING SOUTH - 10FT WIDTH
#3
#4
#5

COMMENTS

INVENTORY NUMBER: 128.00

QUAD : NORWALK
ADDRESS: 165 LONGNECK POINT RD
TOWN : DARIEN STATE : CT
COUNTY : FAIRFIELD

- STRUCTURAL INVESTIGATIONS -

TYPE OF STRUCTURE: SEAWALL/RIPRAP CONDITION: GOOD
MAIN FUNCTION : SEPARATES LAND AND WATER, PREVENTS EROSION AND FLO
MATERIAL : STONE IN CEMENT

DESCRIPTION

L(FT)= 200
W(FT)= 1.5
H(FT ABOVE MHW)= 6

INSPECTION DATE : 08/02/89 INSPECTION TIME: 1015

- LAND CLASSIFICATION -

PERMIT NUMBER: 0
OWNER'S NAME : PRIVATE
ACCESS : PRIVATE
LAND USE : RESIDENTIAL

- PHOTOS -

#1 ROLL 119 NEG#24 LOOKING SOUTH
#2
#3
#4
#5

COMMENTS

ROCKY SHORE.

INVENTORY NUMBER: 129.00

QUAD : NORWALK
ADDRESS: 173 LONG NECK POINT ROAD
TOWN : DARIEN STATE : CT
COUNTY : FAIRFIELD

- STRUCTURAL INVESTIGATIONS -

TYPE OF STRUCTURE: RIPRAP CONDITION: GOOD
MAIN FUNCTION : PROTECTIVE LAYER WHICH PREVENTS EROSION OF A SLOPE
MATERIAL : LARGE BOULDERS

DESCRIPTION

L(FT)=225
W(FT)=N/A
H(FT ABOVE MHW)=8

INSPECTION DATE : 08/02/89 INSPECTION TIME: 1020

- LAND CLASSIFICATION -

PERMIT NUMBER: 0
OWNER'S NAME : PRIVATE
ACCESS : PRIVATE
LAND USE : RESIDENTIAL

- PHOTOS -

#1 ROLL 120 NEG#1 LOOKING SOUTH
#2
#3
#4
#5

COMMENTS

INVENTORY NUMBER: 130.00

QUAD : NORWALK
ADDRESS: 173-248 LONG NECK POINT
TOWN : DARIEN STATE : CT
COUNTY : FAIRFIELD

- STRUCTURAL INVESTIGATIONS -

TYPE OF STRUCTURE: SEAWALL-RIPRAP CONDITION: GOOD
MAIN FUNCTION : SEPARATES LAND AND WATER,PREVENTS EROSION AND FLOO
MATERIAL : STONE IN CEMENT

DESCRIPTION

L(FT)=2850
W(FT)=2
H(FT ABOVE MHW)=8-5-9-6

INSPECTION DATE : 08/02/89 INSPECTION TIME: 1045

- LAND CLASSIFICATION -

PERMIT NUMBER: 0
OWNER'S NAME : PRIVATE
ACCESS : PRIVATE
LAND USE : RESIDENTIAL

- PHOTOS -

#1 ROLL 120 NEG#2 LOOKING SOUTH
#2 ROLL 120 NEG#3
#3 ROLL 120 NEG#4
#4 ROLL 120 NEG#5
#5

COMMENTS

ROCKY SHORE,MARSHY AT THE POINT

INVENTORY NUMBER: 131.00

QUAD : NORWALK
ADDRESS: 248 LONG NECK POINT
TOWN : DARIEN STATE : CT
COUNTY : FAIRFIELD

- STRUCTURAL INVESTIGATIONS -

TYPE OF STRUCTURE: GROIN CONDITION: POOR
MAIN FUNCTION : TRAPS LITTORAL DRIFT,RETARDS SHORE EROSION
MATERIAL : LARGE BOULDERS

DESCRIPTION

L(FT)=45
W(FT)=8
H(FT ABOVE MHW)=0-4

INSPECTION DATE : 08/02/89 INSPECTION TIME: 1105

- LAND CLASSIFICATION -

PERMIT NUMBER: 0
OWNER'S NAME : PRIVATE
ACCESS : PRIVATE
LAND USE : RESIDENTIAL

- PHOTOS -

#1 ROLL 120 NEG#6 LOOKING SOUTHWEST
#2
#3
#4
#5

COMMENTS

INVENTORY NUMBER: 132.00

QUAD : NORWALK
ADDRESS: 248 LONG NECK POINT
TOWN : DARIEN STATE : CT
COUNTY : FAIRFIELD

- STRUCTURAL INVESTIGATIONS -

TYPE OF STRUCTURE: PIER CONDITION: GOOD
MAIN FUNCTION : TRAPS LITTORAL DRIFT,RETARDS SHORE EROSION
MATERIAL : STONE

DESCRIPTION

L(FT)=195
W(FT)=12
H(FT ABOVE MHW)=7

INSPECTION DATE : 08/02/89 INSPECTION TIME: 1110

- LAND CLASSIFICATION -

PERMIT NUMBER: 0
OWNER'S NAME : PRIVATE
ACCESS : PRIVATE
LAND USE : RESIDENTIAL

- PHOTOS -

#1 ROLL 120 NEG#7 LOOKING NORTH WEST
#2
#3
#4
#5

COMMENTS

INVENTORY NUMBER: 133.00

QUAD : NORWALK
ADDRESS: 244-214 LONG NECK POINT
TOWN : DARIEN STATE : CT
COUNTY : FAIRFIELD

- STRUCTURAL INVESTIGATIONS -

TYPE OF STRUCTURE: SEAWALL CONDITION: GOOD
MAIN FUNCTION : SEPARATES LAND AND WATER,PREVENTS EROSION AND FLOO
MATERIAL : STONE IN CEMENT

DESCRIPTION

L(FT)=844
W(FT)=1.5-3
H(FT ABOVE MHW)=6-3

INSPECTION DATE : 08/02/89 INSPECTION TIME: 1130

- LAND CLASSIFICATION -

PERMIT NUMBER: 0
OWNER'S NAME : PRIVATE
ACCESS : PRIVATE
LAND USE : RESIDENTIAL

- PHOTOS -

#1 ROLL 120 NEG#8 LOOKING NORTH
#2 ROLL 120 NEG#9 LOOKING NORTH
#3
#4
#5

COMMENTS

RIPRAP IN FRONT OF 224 & 228

INVENTORY NUMBER: 134.00

QUAD : NORWALK
ADDRESS: 214-188 LONG NECK PT RD
TOWN : DARIEN STATE : CT
COUNTY : FAIRFIELD

- STRUCTURAL INVESTIGATIONS -

TYPE OF STRUCTURE: SEAWALL CONDITION: FAIR
MAIN FUNCTION : SEPARATES LAND AND WATER,PREVENTS EROSION AND FLOO
MATERIAL : CEMENT BLOCKS

DESCRIPTION

L(FT)=244
W(FT)=3
H(FT ABOVE MHW)=3

INSPECTION DATE : 08/02/89 INSPECTION TIME: 1200

- LAND CLASSIFICATION -

PERMIT NUMBER: 0
OWNER'S NAME : PRIVATE
ACCESS : PRIVATE
LAND USE : RESIDENTIAL

- PHOTOS -

#1 ROLL 120 NEG#10 LOOKING SOUTH
#2
#3
#4
#5

COMMENTS

NO SHORELINE PRESENT

INVENTORY NUMBER: 135.00

QUAD : NORWALK
ADDRESS: 188-180 LONG NECK PT RD
TOWN : DARIEN STATE : CT
COUNTY : FAIRFIELD

- STRUCTURAL INVESTIGATIONS -

TYPE OF STRUCTURE: SEAWALL CONDITION: GOOD
MAIN FUNCTION : SEPARATES LAND AND WATER,PREVENTS EROSION AND FLOO
MATERIAL : CONCRETE

DESCRIPTION

L(FT)=640
W(FT)=0.5
H(FT ABOVE MHW)=3

INSPECTION DATE : 08/02/89 INSPECTION TIME: 1200

- LAND CLASSIFICATION -

PERMIT NUMBER: 0
OWNER'S NAME : PRIVATE
ACCESS : PRIVATE
LAND USE : RESIDENTIAL

- PHOTOS -

#1 ROLL 120 NEG#11 LOOKING NORTHEAST
#2 ROLL 120 NEG#12 LOOKING SOUTH CONTAINS RIPRAP
#3
#4
#5

COMMENTS

SAND AND MARSHY AREA,RIPRAP IS ON THE 2ND HALF OF SEAWALL
BOAT INLET PART CONTAINS STONE IN CEMENT SEAWALL.

INVENTORY NUMBER: 136.00

QUAD : NORWALK
ADDRESS: 174 LONG NECK PT RD
TOWN : DARIEN STATE : CT
COUNTY : FAIRFIELD

- STRUCTURAL INVESTIGATIONS -

TYPE OF STRUCTURE: SEAWALL CONDITION: GOOD
MAIN FUNCTION : SEPARATES LAND AND WATER,PREVENTS EROSION AND FLOO
MATERIAL : STONE IN CEMENT

DESCRIPTION

L(FT)=390
W(FT)=2
H(FT ABOVE MHW)=4.5

INSPECTION DATE : 08/02/89 INSPECTION TIME: 1205

- LAND CLASSIFICATION -

PERMIT NUMBER: 0
OWNER'S NAME : PRIVATE
ACCESS : PRIVATE
LAND USE : RESIDENTIAL

- PHOTOS -

#1 ROLL 120 NEG #13
#2
#3
#4
#5

COMMENTS

SEA GRASS AND ROCKS IN THE AREA

INVENTORY NUMBER: 137.00

QUAD : NORWALK
ADDRESS: 174-172R LONG NECK PT RD
TOWN : DARIEN STATE : CT
COUNTY : FAIRFIELD

- STRUCTURAL INVESTIGATIONS -

TYPE OF STRUCTURE: 2 PIERS CONDITION: GOOD
MAIN FUNCTION : ACT AS A GROIN TRAPPING LITTORAL DRIFT,RETARDS SHO
MATERIAL : STONE IN CEMENT

DESCRIPTION

L(FT)=40 PIER #2 IS STONE BLOCKS
W(FT)=5
H(FT ABOVE MHW)=0-2

INSPECTION DATE : 08/02/89 INSPECTION TIME: 1210

- LAND CLASSIFICATION -

PERMIT NUMBER: 0
OWNER'S NAME : PRIVATE
ACCESS : PRIVATE
LAND USE : RESIDENTIAL

- PHOTOS -

#1 ROLL 120 NEG#14 LOOKING NORTH
#2
#3
#4
#5

COMMENTS

INVENTORY NUMBER: 138.00

QUAD : NORWALK
ADDRESS: 172 LNG NK-155 PEAR TREE
TOWN : DARIEN STATE : CT
COUNTY : FAIRFIELD

- STRUCTURAL INVESTIGATIONS -

TYPE OF STRUCTURE: SEAWALL-RIPRAP CONDITION: GOOD
MAIN FUNCTION : SEPARATES LAND AND WATER,PREVENTS EROSION AND FLOO
MATERIAL : STONE IN CEMENT

DESCRIPTION

L(FT)=470
W(FT)=1
H(FT ABOVE MHW)=3.5-4

INSPECTION DATE : 08/02/89 INSPECTION TIME: 1215

- LAND CLASSIFICATION -

PERMIT NUMBER: 0
OWNER'S NAME : PRIVATE
ACCESS : PRIVATE
LAND USE : RESIDENTIAL

- PHOTOS -

#1 ROLL 120 NEG#15 LOOKING NORTH
#2 ROLL 120 NEG#16 LOOKING SOUTH RIPRAP SECTION
#3
#4
#5

COMMENTS

INVENTORY NUMBER: 139.00

QUAD : NORWALK
ADDRESS: PEAR TREE POINT BEACH
TOWN : DARIEN STATE : CT
COUNTY : FAIRFIELD

- STRUCTURAL INVESTIGATIONS -

TYPE OF STRUCTURE: GROIN CONDITION: GOOD
MAIN FUNCTION : TRAPS LITTORAL DRIFT,RETARDS SHORE EROSION
MATERIAL : LARGE BOULDERS

DESCRIPTION

L(FT)=145
W(FT)=20
H(FT ABOVE MHW)=3

INSPECTION DATE : 08/02/89 INSPECTION TIME: 1225

- LAND CLASSIFICATION -

PERMIT NUMBER: 534
OWNER'S NAME : PUBLIC - TOWN OF DARIEN
ACCESS : PUBLIC
LAND USE :

- PHOTOS -

#1 ROLL 120 NEG#17 LOOKING NORTH WEST
#2
#3
#4
#5

COMMENTS

INVENTORY NUMBER: 140.00

QUAD : NORWALK
ADDRESS: DARIEN BOAT CLUB
TOWN : DARIEN STATE : CT
COUNTY : FAIRFIELD

- STRUCTURAL INVESTIGATIONS -

TYPE OF STRUCTURE: GROIN CONDITION: FAIR
MAIN FUNCTION : TRAPS LITTORAL DRIFT,RETARDS SHORE EROSION
MATERIAL : LARGE BOULDERS

DESCRIPTION

L(FT)=57
W(FT)=6
H(FT ABOVE MHW)=0-2

INSPECTION DATE : 08/02/89 INSPECTION TIME: 0

- LAND CLASSIFICATION -

PERMIT NUMBER: 0
OWNER'S NAME : PRIVATE
ACCESS : PRIVATE
LAND USE : RECREATIONAL

- PHOTOS -

#1 ROLL 120 NEG#18 LOOKING NORTHWEST
#2
#3
#4
#5

COMMENTS

INVENTORY NUMBER: 141.00

QUAD : NORWALK
ADDRESS: DARIEN BOAT CLUB
TOWN : DARIEN STATE : CT
COUNTY : FAIRFIELD

- STRUCTURAL INVESTIGATIONS -

TYPE OF STRUCTURE: GROIN CONDITION: POOR
MAIN FUNCTION : TRAPS LITTORAL DRIFT,RETARDS SHORE EROSION
MATERIAL : LARGE BOULDERS

DESCRIPTION

L(FT)=32
W(FT)=8
H(FT ABOVE MHW)=0-3

INSPECTION DATE : 08/02/89 INSPECTION TIME: 1415

- LAND CLASSIFICATION -

PERMIT NUMBER: 0
OWNER'S NAME : PRIVATE
ACCESS : PRIVATE
LAND USE : RECREATIONAL

- PHOTOS -

#1 ROLL 120 NEG#19 LOOKING NORTHWEST
#2
#3
#4
#5

COMMENTS

INVENTORY NUMBER: 142.00

QUAD : NORWALK
ADDRESS: 27 SHIPWAY ROAD
TOWN : DARIEN STATE : CT
COUNTY : FAIRFIELD

- STRUCTURAL INVESTIGATIONS -

TYPE OF STRUCTURE: SEAWALL-RIPRAP CONDITION: GOOD
MAIN FUNCTION : SEPARATES LAND AND WATER,PREVENTS EROSION AND FLOO
MATERIAL : STONE BLOCKS

DESCRIPTION

L(FT)=650
W(FT)=2
H(FT ABOVE MHW)=2

INSPECTION DATE : 08/02/89 INSPECTION TIME: 1445

- LAND CLASSIFICATION -

PERMIT NUMBER: 0
OWNER'S NAME : PRIVATE
ACCESS : PRIVATE
LAND USE : RESIDENTIAL

- PHOTOS -

#1 ROLL 120 NEG#20 LOOKING EAST RIPRAP SECTION
#2 ROLL 120 NEG#22 LOOKING WEST NO RIPRAP
#3
#4
#5

COMMENTS

INVENTORY NUMBER: 143.00

QUAD : NORWALK
ADDRESS: 25 SHIPWAY DRIVE
TOWN : DARIEN STATE : CT
COUNTY : FAIRFIELD

- STRUCTURAL INVESTIGATIONS -

TYPE OF STRUCTURE: GROIN FIELD CONDITION: GOOD
MAIN FUNCTION : TRAPS LITTORAL DRIFT,RETARDS SHORE EROSION
MATERIAL : WOOD-TIMBER PLE

DESCRIPTION

L(FT)=50
W(FT)=0.8-1
H(FT ABOVE MHW)=0-2

INSPECTION DATE : 08/02/89 INSPECTION TIME: 1450

- LAND CLASSIFICATION -

PERMIT NUMBER: 0
OWNER'S NAME : PRIVATE
ACCESS : PRIVATE
LAND USE : RESIDENTIAL

- PHOTOS -

#1 ROLL 120 NEG#21
#2
#3
#4
#5

COMMENTS

INVENTORY NUMBER: 144.00

QUAD : NORWALK
ADDRESS: 17 SHIPWAY-25 BAYWATER RD
TOWN : DARIEN STATE : CT
COUNTY : FAIRFIELD

- STRUCTURAL INVESTIGATIONS -

TYPE OF STRUCTURE: SEAWALL CONDITION: GOOD
MAIN FUNCTION : SEPARATES LAND AND WATER,PREVENTS EROSION AND FLOO
MATERIAL : STONE IN CEMENT

DESCRIPTION

L(FT)= 350
W(FT)= 1.5
H(FT ABOVE MHW)= 4

INSPECTION DATE : 08/02/89 INSPECTION TIME: 1500

- LAND CLASSIFICATION -

PERMIT NUMBER: 0
OWNER'S NAME : PRIVATE
ACCESS : PRIVATE
LAND USE : RESIDENTIAL

- PHOTOS -

#1 ROLL 120 NEG#23 LOOKING SOUTHWEST
#2 ROLL 120 NEG#24 LOOKING SOUTHWEST
#3
#4
#5

COMMENTS

INVENTORY NUMBER: 145.00

QUAD : NORWALK
ADDRESS: 41-25 BAYWATER RD
TOWN : DARIEN STATE : CT
COUNTY : FAIRFIELD

- STRUCTURAL INVESTIGATIONS -

TYPE OF STRUCTURE: GROIN FIELD CONDITION: GOOD-POOR
MAIN FUNCTION : TRAPS LITTORAL DRIFT,RETARDS SHORE EROSION
MATERIAL : LARGE BOULDERS

DESCRIPTION

L(FT)=57,40,60 3RD GROIN IS IN POOR CONDITION
W(FT)=8(ALL)
H(FT ABOVE MHW)=0-3.5

INSPECTION DATE : 08/02/89 INSPECTION TIME: 1505

- LAND CLASSIFICATION -

PERMIT NUMBER: 840214
OWNER'S NAME : PRIVATE
ACCESS : PRIVATE
LAND USE : RESIDENTIAL

- PHOTOS -

#1 ROLL 121 NEG#1 LOOKING EAST 41 BAYWATER ROAD
#2 ROLL 121 NEG#2 LOOKING SOUTHWEST 36&25 BAYWATER RD
#3
#4
#5

COMMENTS

PERMIT #840214 WAS FOR NORTHERN MOST GROIN, THE OTHER TWO GROINS WERE AUTHORIZED UNDER NATIONWIDE PERMITS

INVENTORY NUMBER: 146.00

QUAD : NORWALK
ADDRESS: 23 BAYWATER RD (CLUB)
TOWN : DARIEN STATE : CT
COUNTY : FAIRFIELD

- STRUCTURAL INVESTIGATIONS -

TYPE OF STRUCTURE: SEAWALL-RIPRAP CONDITION: FAIR-POOR
MAIN FUNCTION : SEPARATES LAND AND WATER,PREVENTS EROSION AND FLOO
MATERIAL : LARGE BOULDERS

DESCRIPTION

L(FT)=140
W(FT)=3 WALL THEN N/A
H(FT ABOVE MHW)=3-5

INSPECTION DATE : 08/02/89 INSPECTION TIME: 1530

- LAND CLASSIFICATION -

PERMIT NUMBER: 0
OWNER'S NAME : PRIVATE
ACCESS : PRIVATE
LAND USE : RECREATIONAL

- PHOTOS -

#1 ROLL 121 NEG#3 LOOKING NORTHWEST,SEAWALL TURNS INTO RIPRAP
#2
#3
#4
#5

COMMENTS

INVENTORY NUMBER: 147.00

QUAD : NORWALK
ADDRESS: 23 BAYWATER RD
TOWN : DARIEN STATE : CT
COUNTY : FAIRFIELD

- STRUCTURAL INVESTIGATIONS -

TYPE OF STRUCTURE: REVETMENT CONDITION: GOOD
MAIN FUNCTION : FACING ON SLOPEWHICH PREVENTS EROSION
MATERIAL : STONE IN CEMENT

DESCRIPTION

L(FT)=45
W(FT)=N/A TOP OF REVETMENT IS 1.5
H(FT ABOVE MHW)=4-5

INSPECTION DATE : 08/02/89 INSPECTION TIME: 1535

- LAND CLASSIFICATION -

PERMIT NUMBER: 0
OWNER'S NAME : PRIVATE
ACCESS : PRIVATE
LAND USE : RECREATIONAL

- PHOTOS -

#1 ROLL 121 NEG#4 LOOKING SOUTH
#2
#3
#4
#5

COMMENTS

INVENTORY NUMBER: 148.00

QUAD : NORWALK
ADDRESS: 23 BAYWATER RD
TOWN : DARIEN STATE : CT
COUNTY : FAIRFIELD

- STRUCTURAL INVESTIGATIONS -

TYPE OF STRUCTURE: BULKHEAD CONDITION: GOOD
MAIN FUNCTION : RETAINS LAND,PREVENTS SLIDING OF BANK AND EROSION
MATERIAL : WOOD-TIMBER PIL

DESCRIPTION

L(FT)=280
W(FT)=1.5
H(FT ABOVE MHW)=5

INSPECTION DATE : 08/02/89 INSPECTION TIME: 1538

- LAND CLASSIFICATION -

PERMIT NUMBER: 62284
OWNER'S NAME : PRIVATE
ACCESS : PRIVATE
LAND USE : RECREATIONAL

- PHOTOS -

#1 ROLL 121 NEG#5 LOOKING SOUTHEAST
#2
#3
#4
#5

COMMENTS

INVENTORY NUMBER: 149.00

QUAD : NORWALK
ADDRESS: 23 BAYWATER RD
TOWN : DARIEN STATE : CT
COUNTY : FAIRFIELD

- STRUCTURAL INVESTIGATIONS -

TYPE OF STRUCTURE: REVETMENT-RIP CONDITION: GOOD
MAIN FUNCTION : FACING ON SLOPE WHICH PREVENTS EROSION
MATERIAL : STONE IN CEMENT

DESCRIPTION

L(FT)=135
W(FT)=1.5 ON THE TOP OF REVETMENT
H(FT ABOVE MHW)=5

INSPECTION DATE : 08/02/89 INSPECTION TIME: 1540

- LAND CLASSIFICATION -

PERMIT NUMBER: 62284
OWNER'S NAME : PRIVATE
ACCESS : PRIVATE
LAND USE : RECREATIONAL

- PHOTOS -

#1 ROLL 121 NEG#6 LOOKING EAST
#2
#3
#4
#5

COMMENTS

INVENTORY NUMBER: 150.00

QUAD : NORWALK
ADDRESS: 23 BAYWATER RD
TOWN : DARIEN STATE : CT
COUNTY : FAIRFIELD

- STRUCTURAL INVESTIGATIONS -

TYPE OF STRUCTURE: PIER CONDITION: GOOD
MAIN FUNCTION : TRAPS LITTORAL DRIFT,RETARDS SHORE EROSION
MATERIAL : STONE IN CEMENT

DESCRIPTION

L(FT)=N/A
W(FT)=N/A
H(FT ABOVE MHW)=

INSPECTION DATE : 08/02/89 INSPECTION TIME: 1543

- LAND CLASSIFICATION -

PERMIT NUMBER: 0
OWNER'S NAME : PRIVATE
ACCESS : PRIVATE
LAND USE : RECREATIONAL

- PHOTOS -

#1 ROLL 121 NEG#7 LOOKING SOUTH
#2
#3
#4
#5

COMMENTS

INVENTORY NUMBER: 151.00

QUAD : NORWALK
ADDRESS: 23 BAYWATER RD
TOWN : DARIEN STATE : CT
COUNTY : FAIRFIELD

- STRUCTURAL INVESTIGATIONS -

TYPE OF STRUCTURE: SEAWALL CONDITION: GOOD
MAIN FUNCTION : SEPARATES LAND AND WATER,PREVENTS EROSION AND FLOO
MATERIAL : STONE IN CEMENT

DESCRIPTION

L(FT)=120
W(FT)=N/A
H(FT ABOVE MHW)=6

INSPECTION DATE : 08/02/89 INSPECTION TIME: 1555

- LAND CLASSIFICATION -

PERMIT NUMBER: 0
OWNER'S NAME : PRIVATE
ACCESS : PRIVATE
LAND USE : RECREATIONAL

- PHOTOS -

#1 ROLL 121 NEG#8 LOOKING SOUTHWEST - GOES AROUND THE CORNER
#2
#3
#4
#5

COMMENTS

INVENTORY NUMBER: 152.00

QUAD : NORWALK
ADDRESS: 21 BAYWATER ROAD
TOWN : DARIEN STATE : CT
COUNTY : FAIRFIELD

- STRUCTURAL INVESTIGATIONS -

TYPE OF STRUCTURE: SEAWALL-RIPRAP CONDITION: GOOD
MAIN FUNCTION : SEPARATES LAND AND WATER,PREVENTS EROSION AND FLOO
MATERIAL : CONCRETE

DESCRIPTION

L(FT)=165
W(FT)=3
H(FT ABOVE MHW)=2

INSPECTION DATE : 08/02/89 INSPECTION TIME: 1600

- LAND CLASSIFICATION -

PERMIT NUMBER: 0
OWNER'S NAME : PRIVATE
ACCESS : PRIVATE
LAND USE : RESIDENTIAL

- PHOTOS -

#1 ROLL 121 NEG#9 LOOKING SOUTH
#2 ROLL 121 NEG#10 LOOKING NORTHEAST
#3
#4
#5

COMMENTS

INVENTORY NUMBER: 153.00

QUAD : NORWALK
ADDRESS: 16 BAYWATER RD
TOWN : DARIEN STATE : CT
COUNTY : FAIRFIELD

- STRUCTURAL INVESTIGATIONS -

TYPE OF STRUCTURE: SEAWALL CONDITION: GOOD
MAIN FUNCTION : SEPARATES LAND AND WATER,PREVENTS EROSION AND FLOO
MATERIAL : STONE IN CEMENT

DESCRIPTION

L(FT)=275 SEAWALL BECOMES CONCRETE AT THE NEXT HOUSE
W(FT)=2
H(FT ABOVE MHW)=6

INSPECTION DATE : 08/02/89 INSPECTION TIME: 1610

- LAND CLASSIFICATION -

PERMIT NUMBER: 0
OWNER'S NAME : PRIVATE
ACCESS : PRIVATE
LAND USE : RESIDENTIAL

- PHOTOS -

#1 ROLL 121 NEG#11 LOOKING NORTHEAST
#2
#3
#4
#5

COMMENTS

SEAWALL BECOMES CONCRETE AT THE NEXT HOUSE

INVENTORY NUMBER: 154.00

QUAD : NORWALK
ADDRESS: 15 BAYWATER RD
TOWN : DARIEN STATE : CT
COUNTY : FAIRFIELD

- STRUCTURAL INVESTIGATIONS -

TYPE OF STRUCTURE: REVETMENT CONDITION: FAIR
MAIN FUNCTION : FACING ON SLOPE WHOCH PREVENTS EROSION
MATERIAL : STONE

DESCRIPTION

L(FT)=105
W(FT)=10
H(FT ABOVE MHW)=1.5

INSPECTION DATE : 08/02/89 INSPECTION TIME: 1630

- LAND CLASSIFICATION -

PERMIT NUMBER: 0
OWNER'S NAME : PRIVATE
ACCESS : PRIVATE
LAND USE : RESIDENTIAL

- PHOTOS -

#1 ROLL 121 NEG#12 LOOKING EAST
#2
#3
#4
#5

COMMENTS

INVENTORY NUMBER: 155.00

QUAD : NORWALK
ADDRESS: 15 BAYWATER RD
TOWN : DARIEN STATE : CT
COUNTY : FAIRFIELD

- STRUCTURAL INVESTIGATIONS -

TYPE OF STRUCTURE: GROIN CONDITION: GOOD-FAIR
MAIN FUNCTION : TRAPS LITTORAL DRIFT,RETARDS SHORE EROSION
MATERIAL : CONCRETE

DESCRIPTION

L(FT)=52
W(FT)=1.5
H(FT ABOVE MHW)=0-1.5

INSPECTION DATE : 08/02/89 INSPECTION TIME: 1634

- LAND CLASSIFICATION -

PERMIT NUMBER: 0
OWNER'S NAME : PRIVATE
ACCESS : PRIVATE
LAND USE : RESIDENTIAL

- PHOTOS -

#1 ROLL 121 NEG#13 LOOKING SOUTHWEST
#2
#3
#4
#5

COMMENTS

INVENTORY NUMBER: 156.00

QUAD : NORWALK
ADDRESS: 11 BAYWATER DRIVE
TOWN : DARIEN STATE : CT
COUNTY : FAIRFIELD

- STRUCTURAL INVESTIGATIONS -

TYPE OF STRUCTURE: SEAWALL CONDITION: GOOD
MAIN FUNCTION : SEPARATES LAND AND WATER,PREVENTS EROSION AND FLOO
MATERIAL : STONE IN CEMENT

DESCRIPTION

L(FT)=175
W(FT)=1.5
H(FT ABOVE MHW)=5

INSPECTION DATE : 08/02/89 INSPECTION TIME: 1642

- LAND CLASSIFICATION -

PERMIT NUMBER: 0
OWNER'S NAME : PRIVATE
ACCESS : PRIVATE
LAND USE : RESIDENTIAL

- PHOTOS -

#1 ROLL 121 NEG#14 LOOKING NORTHWEST
#2
#3
#4
#5

COMMENTS

INVENTORY NUMBER: 157.00

QUAD : NORWALK
ADDRESS: ROAD TO NASH ISLAND
TOWN : DARIEN STATE : CT
COUNTY : FAIRFIELD

- STRUCTURAL INVESTIGATIONS -

TYPE OF STRUCTURE: RIPRAP CONDITION: GOOD
MAIN FUNCTION : PROTECTIVE LAYER WHICH PREVENTS EROSION OF THE SLO
MATERIAL : IRR. STONE FRAG

DESCRIPTION

L(FT)=590
W(FT)=N/A
H(FT ABOVE MHW)=3-5

INSPECTION DATE : 08/02/89 INSPECTION TIME: 1650

- LAND CLASSIFICATION -

PERMIT NUMBER: 0
OWNER'S NAME : PRIVATE
ACCESS : PUBLIC
LAND USE : RESIDENTIAL

- PHOTOS -

#1 ROLL 121 NEG#15 LOOKING SOUTHWEST
#2
#3
#4
#5

COMMENTS

PERMIT #790124, DATED 3/22/79, WAS FOR A 100 FT REVETMENT MADE OF ANGULAR STONE

INVENTORY NUMBER: 158.00

QUAD : NORWALK
ADDRESS: 1-5 NASH ISLAND
TOWN : DARIEN STATE : CT
COUNTY : FAIRFIELD

- STRUCTURAL INVESTIGATIONS -

TYPE OF STRUCTURE: GROIN CONDITION: GOOD
MAIN FUNCTION : TRAPS LITTORAL DRIFT,RETARDS SHORE EROSION
MATERIAL : LARGE BOULDERS

DESCRIPTION

L(FT)=92
W(FT)=6
H(FT ABOVE MHW)=5

INSPECTION DATE : 08/02/89 INSPECTION TIME: 1700

- LAND CLASSIFICATION -

PERMIT NUMBER: 790124
OWNER'S NAME : PRIVATE
ACCESS : PRIVATE
LAND USE : RESIDENTIAL

- PHOTOS -

#1 ROLL 121 NEG#16 LOOKING NORTHEAST
#2
#3
#4
#5

COMMENTS

PERMIT WAS FOR A 60 FT EXTENSION BEYOND EXISTING SEAWALL/BREAKWATER AND MADE OF LARGE RIPRAP

INVENTORY NUMBER: 159.00

QUAD : NORWALK
ADDRESS: 1-5 NASH ISLAND
TOWN : DARIEN STATE : CT
COUNTY : FAIRFIELD

- STRUCTURAL INVESTIGATIONS -

TYPE OF STRUCTURE: GROIN CONDITION: GOOD
MAIN FUNCTION : TRAPS LITTORAL DRIFT,RETARDS SHORE EROSION
MATERIAL : STONE IN CEMENT

DESCRIPTION

L(FT)=142 GROIN ALSO MADE OF LARGE BOULDERS
W(FT)=10
H(FT ABOVE MHW)=3

INSPECTION DATE : 08/02/89 INSPECTION TIME: 1705

- LAND CLASSIFICATION -

PERMIT NUMBER: 790124
OWNER'S NAME : PRIVATE
ACCESS : PRIVATE
LAND USE : RESIDENTIAL

- PHOTOS -

#1 ROLL 121 NEG#17 LOOKING EAST
#2 ROLL 121 NEG#18 LOOKING NORTHEAST
#3
#4
#5

COMMENTS

PERMIT WAS FOR A 60 FT EXTENSION BEYOND EXISTING SEAWALL/BREAKWATER AND MADE OF LARGE RIPRAP

INVENTORY NUMBER: 160.00

QUAD : NORWALK
ADDRESS: NASH ISLAND
TOWN : DARIEN STATE : CT
COUNTY : FAIRFIELD

- STRUCTURAL INVESTIGATIONS -

TYPE OF STRUCTURE: SEAWALL-REVET CONDITION: GOOD
MAIN FUNCTION : SEPARATES LAND AND WATER,PREVENTS EROSION AND FLOO
MATERIAL : STONE IN CEMENT

DESCRIPTION

L(FT)=145 REVETMENT IS CONCRETE
W(FT)=4
H(FT ABOVE MHW)=6

INSPECTION DATE : 08/02/89 INSPECTION TIME: 1720

- LAND CLASSIFICATION -

PERMIT NUMBER: 0
OWNER'S NAME : PRIVATE
ACCESS : PRIVATE
LAND USE : RESIDENTIAL

- PHOTOS -

#1 ROLL 121 NEG#121 LOOKING SOUTHEAST
#2
#3
#4
#5

COMMENTS

INVENTORY NUMBER: 161.00

QUAD : NORWALK
ADDRESS: NASH ISLAND
TOWN : DARIEN STATE : CT
COUNTY : FAIRFIELD

- STRUCTURAL INVESTIGATIONS -

TYPE OF STRUCTURE: SEAWALL-RIPRAP CONDITION: GOOD
MAIN FUNCTION : SEPARATES LAND AND WATER,PREVENTS EROSION AND FLOO
MATERIAL : STONE IN CEMENT

DESCRIPTION

L(FT)=646
W(FT)=1.5-2-5
H(FT ABOVE MHW)=6-5

INSPECTION DATE : 08/02/89 INSPECTION TIME: 1725

- LAND CLASSIFICATION -

PERMIT NUMBER: 0
OWNER'S NAME : PRIVATE
ACCESS : PRIVATE
LAND USE : RESIDENTIAL

- PHOTOS -

#1 ROLL 121 NEG#20 LOOKING NORTHWEST
#2 ROLL 121 NEG#21 LOOKING NORTHWEST
#3 ROLL 121 NEG#22 LOOKING WEST
#4
#5

COMMENTS

NATURAL RIPRAP,SAME PIECES WERE MADE.(SEE PICTURE)

INVENTORY NUMBER: 162.00

QUAD : NORWALK
ADDRESS: PRATT ISLAND ONE
TOWN : DARIEN STATE : CT
COUNTY : FAIRFIELD

- STRUCTURAL INVESTIGATIONS -

TYPE OF STRUCTURE: SEAWALL-RIPRAP CONDITION: GOOD
MAIN FUNCTION : SEPARATES LAND AND WATER,PREVENTS EROSION AND FLOO
MATERIAL : CONCRETE

DESCRIPTION

L(FT)=645
W(FT)=1
H(FT ABOVE MHW)=3-4

INSPECTION DATE : 08/02/89 INSPECTION TIME: 1735

- LAND CLASSIFICATION -

PERMIT NUMBER: 0
OWNER'S NAME : PRIVATE
ACCESS : PRIVATE
LAND USE : RESIDENTIAL

- PHOTOS -

#1 ROLL 121 NEG#23 LOOKING SOUTHWEST
#2 ROLL 121 NEG#24 LOOKING EAST
#3
#4
#5

COMMENTS

MARSHY AND ROCKY AREA
SECOND PART CONTAINS CONCRETE ON TOP OF STONE IN CEMENT

INVENTORY NUMBER: 163.00

QUAD : NORWALK
ADDRESS: PRATT ISLAND 2
TOWN : DARIEN STATE : CT
COUNTY : FAIRFIELD

- STRUCTURAL INVESTIGATIONS -

TYPE OF STRUCTURE: SEAWALL CONDITION: GOOD
MAIN FUNCTION : SEPARATES LAND AND WATER, PREVENTS EROSION AND FLO
MATERIAL : STONE IN CEMENT

DESCRIPTION

L(FT)= 240
W(FT)= 1.5
H(FT ABOVE MHW)= 4

INSPECTION DATE : 08/02/89 INSPECTION TIME: 1745

- LAND CLASSIFICATION -

PERMIT NUMBER: 0
OWNER'S NAME : PRIVATE
ACCESS : PRIVATE
LAND USE : RESIDENTIAL

- PHOTOS -

#1 ROLL 122 NEG#1 LOOKING SOUTHWEST
#2
#3
#4
#5

COMMENTS

SHORE: SEA GRASS , SAND , AND ROCKS.

INVENTORY NUMBER: 164.00

QUAD : NORWALK
ADDRESS: 8 PRATT ISLAND 2
TOWN : DARIEN STATE : CT
COUNTY : FAIRFIELD

- STRUCTURAL INVESTIGATIONS -

TYPE OF STRUCTURE: SEAWALL CONDITION: GOOD-FAIR
MAIN FUNCTION : SEPARATES LAND AND WATER, PREVENTS EROSION AND FLO
MATERIAL : STONE

DESCRIPTION

L(FT)= 225
W(FT)= 3
H(FT ABOVE MHW)= 5

INSPECTION DATE : 08/12/89 INSPECTION TIME: 1750

- LAND CLASSIFICATION -

PERMIT NUMBER: 51129
OWNER'S NAME : PRIVATE
ACCESS : PRIVATE
LAND USE : RESIDENTIAL

- PHOTOS -

#1 ROLL 122 NEG#2 LOOKING NORTHEAST
#2
#3
#4
#5

COMMENTS

INVENTORY NUMBER: 165.00

QUAD : NORWALK
ADDRESS: ROAD TO PRATT ISLAND
TOWN : DARIEN STATE : CT
COUNTY : FAIRFIELD

- STRUCTURAL INVESTIGATIONS -

TYPE OF STRUCTURE: SEAWALL/RIPRAP CONDITION: FAIR-POOR
MAIN FUNCTION : SEPARATES LAND AND WATER, PREVENTS EROSION AND FLO
MATERIAL : LARGE BOULDERS

DESCRIPTION

L(FT)= 520
W(FT)= 1.5
H(FT ABOVE MHW)= 3

INSPECTION DATE : 08/02/89 INSPECTION TIME: 1800

- LAND CLASSIFICATION -

PERMIT NUMBER: 0
OWNER'S NAME : PRIVATE
ACCESS : PRIVATE
LAND USE : RESIDENTIAL

- PHOTOS -

#1 ROLL 122 NEG#3 LOOKING NORTHWEST
#2
#3
#4
#5

COMMENTS

WALL MEASURED FROM THE FOUNDATION OF THE HOUSE.
300 CY OF RIPRAP PERMITED ADJACENT TO PROPERTY OWNED BY
SCHATVET & SCHMIDT; #76-50, DATED 2/26/76

INVENTORY NUMBER: 166.00

QUAD : NORWALK
ADDRESS: 1-5 PRATT ISLAND 1
TOWN : DARIEN STATE : CT
COUNTY : FAIRFIELD

- STRUCTURAL INVESTIGATIONS -

TYPE OF STRUCTURE: SEAWALL CONDITION: GOOD
MAIN FUNCTION : SEPARATES LAND AND WATER, PREVENTS EROSION AND FLO
MATERIAL : STONE IN CEMENT

DESCRIPTION

L(FT)= 350
W(FT)= 1-1.5
H(FT ABOVE MHW)= 4

INSPECTION DATE : 08/02/89 INSPECTION TIME: 1815

- LAND CLASSIFICATION -

PERMIT NUMBER: 0
OWNER'S NAME : PRIVATE
ACCESS : PRIVATE/PUBLIC
LAND USE : RESIDENTIAL

- PHOTOS -

#1 ROLL 122 NEG#4 LOOKING SOUTHWEST
#2
#3
#4
#5

COMMENTS

SEA GRASS IN FRONT.

INVENTORY NUMBER: 167.00

QUAD : NORWALK
ADDRESS: 3 PRATT ISLAND 1
TOWN : DARIEN STATE : CT
COUNTY : FAIRFIELD

- STRUCTURAL INVESTIGATIONS -

TYPE OF STRUCTURE: GROIN CONDITION: FAIR-POOR
MAIN FUNCTION : TRAPS LITTORAL DRIFT, RETARDS SHORE EROSION
MATERIAL : LARGE BOULDERS

DESCRIPTION

L(FT)= 67
W(FT)= 8
H(FT ABOVE MHW)= 0

INSPECTION DATE : 08/03/89 INSPECTION TIME: 830

- LAND CLASSIFICATION -

PERMIT NUMBER: 0
OWNER'S NAME : PRIVATE
ACCESS : PRIVATE
LAND USE : RESIDENTIAL

- PHOTOS -

#1 ROLL 122 NEG#5 LOOKING NORTHEAST
#2
#3
#4
#5

COMMENTS

MARSH IN FRONT.

INVENTORY NUMBER: 168.00

QUAD : NORWALK
ADDRESS: 3 PRATT ISLAND ROAD
TOWN : DARIEN STATE : CT
COUNTY : FAIRFIELD

- STRUCTURAL INVESTIGATIONS -

TYPE OF STRUCTURE: SEAWALL CONDITION: GOOD
MAIN FUNCTION : SEPARATES LAND AND WATER, PREVENTS EROSION AND FLO
MATERIAL : STONE IN CEMENT

DESCRIPTION

L(FT)= 480
W(FT)= 1.5
H(FT ABOVE MHW)= 5

INSPECTION DATE : 08/03/89 INSPECTION TIME: 840

- LAND CLASSIFICATION -

PERMIT NUMBER: 0
OWNER'S NAME : PRIVATE
ACCESS : PRIVATE
LAND USE : RESIDENTIAL

- PHOTOS -

#1 ROLL 122 NEG#6 LOOKING NORTHEAST
#2 ROLL 122 NEG#7 LOOKING SOUTHWEST
#3
#4
#5

COMMENTS

PART NEXT TO ROAD HAS ROCK PROTECTION.

INVENTORY NUMBER: 169.00

QUAD : NORWALK
ADDRESS: NOROTON BAY CLUB
TOWN : DARIEN STATE : CT
COUNTY : FAIRFIELD

- STRUCTURAL INVESTIGATIONS -

TYPE OF STRUCTURE: RIPRAP CONDITION: GOOD
MAIN FUNCTION : PROTECTIVE LAYER WHICH PREVENTS EROSION OF A SLOPE
MATERIAL : LARGE BOULDERS

DESCRIPTION

L(FT)= 150
W(FT)= N/A
H(FT ABOVE MHW)= 3

INSPECTION DATE : 08/03/89 INSPECTION TIME: 850

- LAND CLASSIFICATION -

PERMIT NUMBER: 0
OWNER'S NAME : PRIVATE
ACCESS : PRIVATE
LAND USE : RECREATIONAL

- PHOTOS -

#1 ROLL 122 NEG#8 LOOKING NORTH
#2
#3
#4
#5

COMMENTS

INVENTORY NUMBER: 170.00

QUAD : NORWALK
ADDRESS: NOROTON BAY CLUB
TOWN : DARIEN STATE : CT
COUNTY : FAIRFIELD

- STRUCTURAL INVESTIGATIONS -

TYPE OF STRUCTURE: SEAWALL CONDITION: GOOD
MAIN FUNCTION : SEPARATES LAND AND WATER, PREVENTS EROSION AND FLO
MATERIAL : STONE IN CEMENT

DESCRIPTION

L(FT)= 330
W(FT)= 2
H(FT ABOVE MHW)= 4.5

INSPECTION DATE : 08/03/89 INSPECTION TIME: 855

- LAND CLASSIFICATION -

PERMIT NUMBER: 0
OWNER'S NAME : PRIVATE
ACCESS : PRIVATE
LAND USE : RESIDENTIAL-RECREATIONAL

- PHOTOS -

#1 ROLL 122 NEG#9 LOOKING NORTH
#2
#3
#4
#5

COMMENTS

INVENTORY NUMBER: 171.00

QUAD : NORWALK
ADDRESS: NOROTON BAY BEACH
TOWN : DARIEN STATE : CT
COUNTY : FAIRFIELD

- STRUCTURAL INVESTIGATIONS -

TYPE OF STRUCTURE: GROIN CONDITION: FAIR
MAIN FUNCTION : TRAPS LITTORAL DRIFT, RETARDS SHORE EROSON
MATERIAL : LARGE BOULDERS

DESCRIPTION

L(FT)= 70
W(FT)= 15
H(FT ABOVE MHW)= 0-2

INSPECTION DATE : 08/03/89 INSPECTION TIME: 900

- LAND CLASSIFICATION -

PERMIT NUMBER: 0
OWNER'S NAME : PRIVATE
ACCESS : PRIVATE
LAND USE : RESIDENTIAL

- PHOTOS -

#1 ROLL 122 NEG#10 LOOKING NORTHWEST
#2
#3
#4
#5

COMMENTS

WOOD BOARD FENCE ON THE OTHER SIDE FOR SUPPORT.

INVENTORY NUMBER: 172.00

QUAD : NORWALK
ADDRESS: WEED BEACH
TOWN : DARIEN STATE : CT
COUNTY : FAIRFIELD

- STRUCTURAL INVESTIGATIONS -

TYPE OF STRUCTURE: GROIN CONDITION: POOR
MAIN FUNCTION : TRAPS LITTORAL DRIFT, RETARDS SHORE EROSION
MATERIAL : IRR. STONE FRAG

DESCRIPTION

L(FT)= 90
W(FT)= 5
H(FT ABOVE MHW)= 0

INSPECTION DATE : 08/03/89 INSPECTION TIME: 905

- LAND CLASSIFICATION -

PERMIT NUMBER: 0
OWNER'S NAME : PRIVATE
ACCESS : PRIVATE
LAND USE : RECREATIONAL

- PHOTOS -

#1 ROLL 122 NEG#11 LOOKING SOUTHEAST
#2
#3
#4
#5

COMMENTS

INVENTORY NUMBER: 173.00

QUAD : NORWALK
ADDRESS: WEED BEACH
TOWN : DARIEN STATE : CT
COUNTY : FAIRFIELD

- STRUCTURAL INVESTIGATIONS -

TYPE OF STRUCTURE: GROIN CONDITION: FAIR-POOR
MAIN FUNCTION : TRAPS LITTORAL DRIFT, RETARDS SHORE EROSION
MATERIAL : BOULDERS

DESCRIPTION

L(FT)= 78
W(FT)= 0-1
H(FT ABOVE MHW)= 20 (MAX)

INSPECTION DATE : 08/03/89 INSPECTION TIME: 910

- LAND CLASSIFICATION -

PERMIT NUMBER: 0
OWNER'S NAME : PRIVATE
ACCESS : PRIVATE
LAND USE : RESIDENTIAL

- PHOTOS -

#1 ROLL 122 NEG#12 LOOKING SOUTH
#2
#3
#4
#5

COMMENTS

INVENTORY NUMBER: 174.00

QUAD : NORWALK
ADDRESS: WEED BEACH
TOWN : DARIEN STATE : CT
COUNTY : FAIRFIELD

- STRUCTURAL INVESTIGATIONS -

TYPE OF STRUCTURE: GROIN CONDITION: POOR
MAIN FUNCTION : TRAPS LITTORAL DRIFT, RETARDS SHORE EROSION
MATERIAL : IRR.STONE FRAG

DESCRIPTION

L(FT)= 70
W(FT)= 6
H(FT ABOVE MHW)= 0

INSPECTION DATE : 08/03/89 INSPECTION TIME: 915

- LAND CLASSIFICATION -

PERMIT NUMBER: 0
OWNER'S NAME : PRIVATE
ACCESS : PRIVATE
LAND USE : RESIDENTIAL

- PHOTOS -

#1 ROLL 122 NEG#13 LOOKING NORTHWEST
#2
#3
#4
#5

COMMENTS

INVENTORY NUMBER: 175.00

QUAD : NORWALK
ADDRESS: GLOVER RES.- BRUSH ISL.
TOWN : DARIEN STATE : CT
COUNTY : FAIRFIELD

- STRUCTURAL INVESTIGATIONS -

TYPE OF STRUCTURE: GROIN CONDITION: FAIR-POOR
MAIN FUNCTION : TRAPS LITTORAL DRIFT, RETARDS SHORE EROSION
MATERIAL : IRR. STONE FRAG

DESCRIPTION

L(FT)= 70
W(FT)= 6
H(FT ABOVE MHW)= 0

INSPECTION DATE : 08/03/89 INSPECTION TIME: 920

- LAND CLASSIFICATION -

PERMIT NUMBER: 0
OWNER'S NAME : PRIVATE
ACCESS : PRIVATE
LAND USE : RESIDENTIAL

- PHOTOS -

#1 ROLL 122 NEG#14 LOOKING WEST
#2
#3
#4
#5

COMMENTS

INVENTORY NUMBER: 176.00

QUAD : NORWALK
ADDRESS: GLOVER RES.-BRUSH ISL.(5)
TOWN : DARIEN STATE : CT
COUNTY : FAIRFIELD

- STRUCTURAL INVESTIGATIONS -

TYPE OF STRUCTURE: SEAWALL/RIPRAP CONDITION: GOOD
MAIN FUNCTION : SEPARATES LAND AND WATER, PREVENTS EROSION AND FLO
MATERIAL : STONE IN CEMENT

DESCRIPTION

L(FT)= 45
W(FT)= 1.5
H(FT ABOVE MHW)= 4

INSPECTION DATE : 08/03/89 INSPECTION TIME: 930

- LAND CLASSIFICATION -

PERMIT NUMBER: 0
OWNER'S NAME : PRIVATE
ACCESS : PRIVATE
LAND USE : RESIDENTIAL

- PHOTOS -

#1 ROLL 122 NEG#15 LOOKING WEST
#2 ROLL 122 NEG#16 LOOKING NORTHEAST
#3
#4
#5

COMMENTS

ROCK PROTECTION IN THE BEGINING

INVENTORY NUMBER: 177.00

QUAD : NORWALK
ADDRESS: TULLY RES./BRUSH ISLAND
TOWN : DARIEN STATE : CT
COUNTY : FAIRFIELD

- STRUCTURAL INVESTIGATIONS -

TYPE OF STRUCTURE: SEAWALL CONDITION: GOOD
MAIN FUNCTION : SEPARATES LAND AND WATER, PREVENTS EROSION AND FLO
MATERIAL : CONCRETE

DESCRIPTION

L(FT)= 330
W(FT)= 1.5
H(FT ABOVE MHW)= 2-3

INSPECTION DATE : 08/03/89 INSPECTION TIME: 1000

- LAND CLASSIFICATION -

PERMIT NUMBER: 0
OWNER'S NAME : PRIVATE
ACCESS : PRIVATE
LAND USE : RESIDENTIAL

- PHOTOS -

#1 ROLL 122 NEG#22 LOOKING WEST
#2
#3
#4
#5

COMMENTS

INVENTORY NUMBER: 178.00

QUAD : NORWALK
ADDRESS: TULLY RES./BRUSH ISLAND
TOWN : DARIEN STATE : CT
COUNTY : FAIRFIELD

- STRUCTURAL INVESTIGATIONS -

TYPE OF STRUCTURE: RIPRAP CONDITION: GOOD
MAIN FUNCTION : PROTECTIVE LAYER WHICH PREVENTS EROSION OF A SLOPE
MATERIAL : LARGE BOULDERS

DESCRIPTION

L(FT)= 102
W(FT)= N/A
H(FT ABOVE MHW)= 0-4

INSPECTION DATE : 08/03/89 INSPECTION TIME: 1055

- LAND CLASSIFICATION -

PERMIT NUMBER: 0
OWNER'S NAME : PUBLIC ?
ACCESS : PRIVATE
LAND USE : RESIDENTIAL

- PHOTOS -

#1 ROLL 122 NEG#18 LOOKING NORTHWEST
#2
#3
#4
#5

COMMENTS

INVENTORY NUMBER: 179.00

QUAD : NORWALK
ADDRESS: COVE ISLAND PARK
TOWN : STAMFORD STATE : CT
COUNTY : FAIRFIELD

- STRUCTURAL INVESTIGATIONS -

TYPE OF STRUCTURE: GROIN CONDITION: FAIR-POOR
MAIN FUNCTION : PROTECTIVE LAYER FOR PIPES
MATERIAL : BOULDERS

DESCRIPTION

L(FT)= 390
W(FT)= 25
H(FT ABOVE MHW)= 1-1.5

INSPECTION DATE : 08/03/89 INSPECTION TIME: 1200

- LAND CLASSIFICATION -

PERMIT NUMBER: 0
OWNER'S NAME : PUBLIC
ACCESS : PUBLIC
LAND USE : RECREATIONAL

- PHOTOS -

#1 ROLL 122 NEG#19 LOOKING NORTHEAST
#2
#3
#4
#5

COMMENTS

INVENTORY NUMBER: 180.00

QUAD : NORWALK
ADDRESS: COVE ISLAND PARK
TOWN : STAMFORD STATE : CT
COUNTY : FAIRFIELD

- STRUCTURAL INVESTIGATIONS -

TYPE OF STRUCTURE: GROIN CONDITION: GOOD
MAIN FUNCTION : TRAPS LITTORAL DRIFT, PREVENTS SHOALING OF CHANNEL
MATERIAL : STONE

DESCRIPTION

L(FT)= 360
W(FT)= 10-15
H(FT ABOVE MHW)= 1-3

INSPECTION DATE : 08/03/89 INSPECTION TIME: 1205

- LAND CLASSIFICATION -

PERMIT NUMBER: 0
OWNER'S NAME : PUBLIC
ACCESS : PUBLIC
LAND USE : RECREATIONAL

- PHOTOS -

#1 ROLL 122 NWG#20 LOOKING SOUTH
#2
#3
#4
#5

COMMENTS

SANDY BEACH.



Q181

NW 2 # 1



NW 2 # 2



NW 2 # 3



NW 3 # 1


NW 4 # 1


NW 5 # 1


NW 6 # 1

NW 7 # 1

NW 8 # 1

NW 8 # 2

NW 9 # 1


NW 10 # 1


NW 11 # 1

NW 12 # 1


NW 13 #11

NW 14 # 1

NW 15 # 1



NW 16 # 1

NW 16 # 2

NW 18 # 1



NW 19 # 1



NW 19 # 2



NW 20 # 1



NW 21 # 1

NW 22 # 1



NW 23 # 1



NW 23 # 2



NW 23 # 3

NW 24 # 1



NW 25 # 1



NW 25 # 2



NW 26 # 2

NW 26 # 1



NW 26 # 4



NW 26 # 3

NW 27 # 1

NW 28 # 1

NW 29 # 1



NW 30 # 1

NW 31 # 1

NW 32 # 1

NW 33 # 1



NW 34 # 1



NW 35 # 1

NW 36 # 1



NW 37 # 1

NW 37 # 2

NW 38 # 1



NW 39 # 1

NW 39 # 2



NW 40 # 1



NW 41 # 1



NW 41 # 2

NW 42 # 1



NW 43 # 1



NW 43 # 2

NW 43 # 3

NW 43 # 4

NW 44 # 1

NW 45 # 1

NW 46 # 1

NW 46 #2



NW 47 # 1

NW 47 # 2

NW 48 # 1

NW 49 # 1





Q200

NW 54 # 1

NW 55 #1



NW 55 # 2

NW 55 # 3



Q201

NW 56 #1

NW 57 #1


NW 58 #1

NW 59 #1

NW 59 #2

NW 60 #1

NW 60 #2

Q203


NW 61 #1

NW 62 #1

NW 63 #1

NW 63 #2



NW 63 #3



NW 64 #1



Q205

NW 64 #2

NW 65 #1

NW 66 #1



NW 67 #1

Q206

NW 68 #1

NW 69 #1

NW 69 #2

NW 70 #1

Q207

NW 70.5 #1



NW 70.5 #2

NW 71 #1



NW 72 #1



Q208

NW 73 #1



NW 73 #2



NW 74 #1



NW 74 #2

Q209

NW 75 #1



NW 76 #1



NW 77 #1

Q210

NW 78 #1



NW 78 #2

NW 79 #1

NW 80 #1



NW 80 #2



Q212





Q213

NW 82 #1

NW 82 #2



NW 83 #1



NW 83 #2



NW 83 #3

NW 83 #4



NW 83 #5



Q215

NW 84 #1

NW 84 #2



NW 85 #1

NW 86 #1



NW 87 #1



NW 87 #2



NW 88 #1



NW 88 #2

Q217

NW 89 #1



NW 89 #2

NW 90 #1



NW 91 #1

NW 92 #1

NW 93 #1


NW 94 #1


NW 95 #1


NW 95 #2


NW 95 #3


NW 96 #1

NW 97 #1

NW 98 #1

NW 98 # 2

NW 99 #1

Q221

NW 100 #1



NW 101 #1

NW 102 #1

NW 103 #1



Q222

NW 104 #1



NW 104 #2



NW 105 #1



NW 106 #1

Q223







Q224

NW 111 #1

NW 112 #1

NW 113 #1

NW 114 #1


NW 115 #1

NW 115 #2


NW 116 #1

NW 117 #1


NW 118 #1

NW 119 #1


NW 119 #2


NW 120 #1

NW 120 #2

NW 121 #1

NW 121 #2

NW 122 #1

NW 123 #1

NW 123 #2



NW 123 #3

Q229

NW 124 #1

NW 124 #2

NW 125 #1


NW 126 #1

NW 127 #1

NW 127.1 #1



NW 127.2 #1

NW 127.3 #1



Q231

NW 127.4 #1



NW 127.5 #1



NW 127.6 #1



NW 127.7 #1

Q232

NW 127.8 #1

NW 127.8 #2



NW 128 #1



NW 129 #1







Q234


NW 131 #1

NW 132 #1

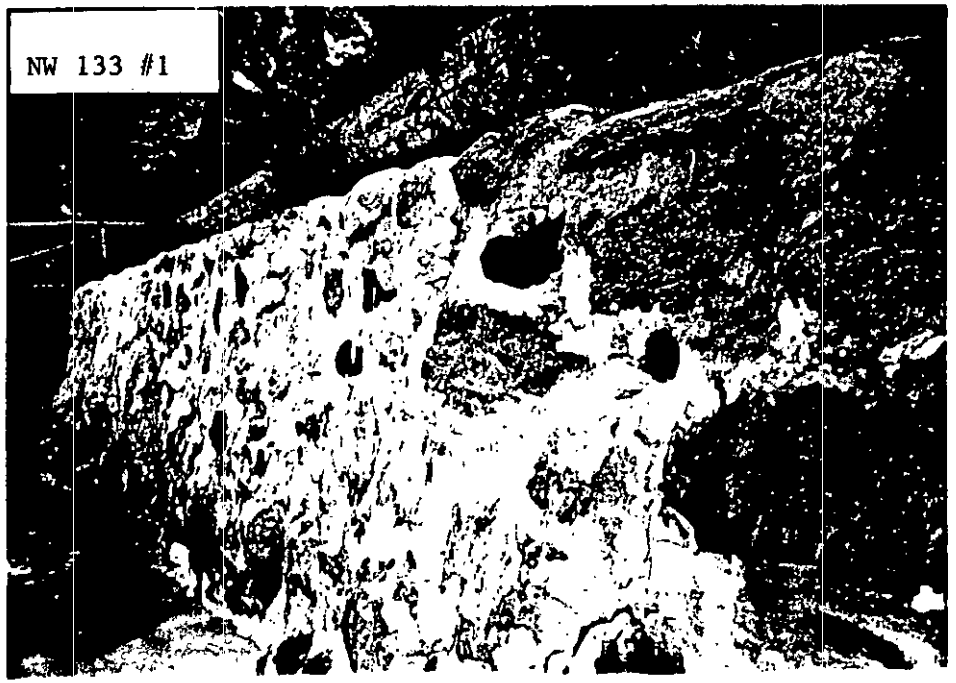
NW 133 #1


NW 133 #2


NW 134 #1

NW 135 #1

NW 135 #2


NW 136 #1

NW 137 #1



NW 138 #1

NW 138 #2



NW 139 #1

NW 140 #1



NW 141 #1



NW 142 #1



NW 142 #2



Q238

NW 143 #1

NW 144 #1



NW 144 #2

Q239

NW 145 #1

NW 145 #2

NW 146 #1

NW 147 #1

Q240

NW 148 #1


NW 149 #1

NW 150 #1

NW 151 #1





Q242

NW 155 #1

NW 156 #1

NW 157 #1



NW 158 #1

Q243


NW 159 #1


NW 159 #2


NW 160 #1







Q245

NW 162 #1

NW 162 #2



NW 163 #1



NW 164 #1

Q246

NW 165 #1

NW 166 #1



NW 167 #1

Q247





Q248

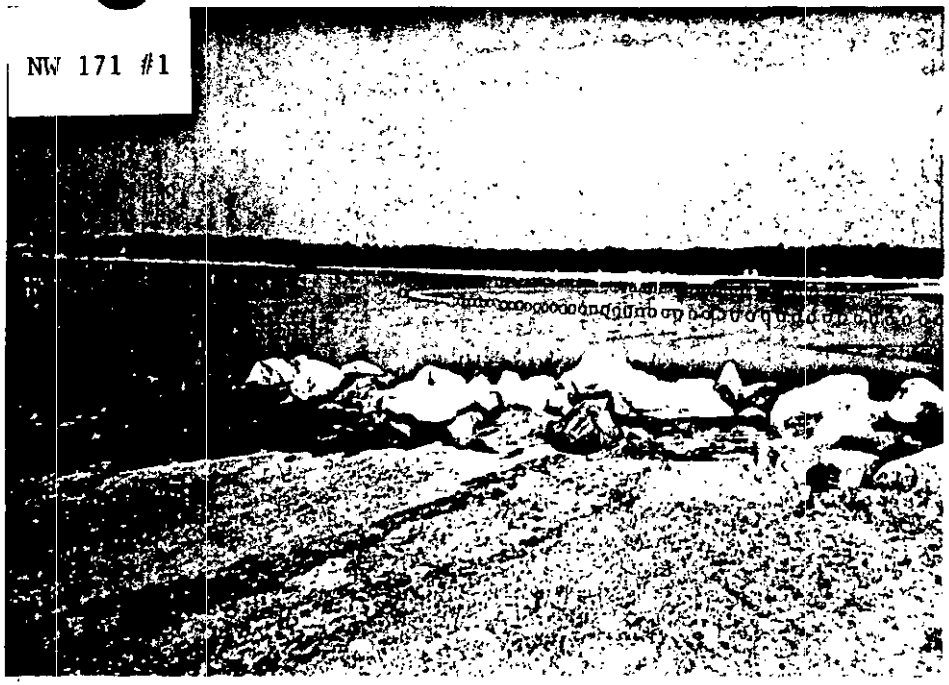



Q249

NW 175 #1

NW 176 #1



NW 176 #2



NW 177 #1

Q250


NW 178 #1

NW 179 #1


NW 180 #1