Section 22 Connecticut

Appendix R

Connecticut Coastal Structures Inventory Study - Phase III

January 1990

US Army Corps
of Engineers
New England Division

REPORT DOCUMENTATION PAGE

Form Approved
OMB No. 0704-0188

Public reporting burden for this collection of information is estimated to average 1 hour per response, including the time for reviewing instructions, searching existing data sources, gathering and maintaining the data needed, and completing and reviewing the collection of information. Send comments regarding this burden estimate or any other aspect of this collection of information, including suggestions for reducing this burden, to Washington Headquarters Services, Directorate for Information Operations and Reports, 1215 Jefferson Davis Highway, Suite 1204, Arlington, VA 22202-4302, and to the Office of Management and Budget, Paperwork Reduction Project (0704-0188), Washington, DC 20503.

1. AGENCY USE ONLY (Leave blank)

2. REPORT DATE
January 1990

3. REPORT TYPE AND DATES COVERED
Section 22

4. TITLE AND SUBTITLE
Section 22, Connecticut Coastal Structures Inventory Study, Phase III, Appendix R, Stamford Quadrangle, Records of Structures With Photographs

5. FUNDING NUMBERS

6. AUTHOR(S)
U.S. Army Corps of Engineers
New England Division

7. PERFORMING ORGANIZATION NAME(S) AND ADDRESS(ES)
U.S. Army Corps of Engineers, New England Division
424 Trapelo Road
Waltham, MA 02254-9149

8. PERFORMING ORGANIZATION REPORT NUMBER

9. SPONSORING/MONITORING AGENCY NAME(S) AND ADDRESS(ES)
Connecticut Department of Environmental Protection
Coastal Resources Management Division

10. SPONSORING/MONITORING AGENCY REPORT NUMBER

11. SUPPLEMENTARY NOTES

12a. DISTRIBUTION/AVAILABILITY STATEMENT
Approved for public release
Distribution is unlimited

12b. DISTRIBUTION CODE

13. ABSTRACT (Maximum 200 words)

This Appendix R report contains data gathered during Phase III of the ongoing project to inventory erosion and flood control structures on the northern shore of Long Island Sound within the statutory boundaries of the State of Connecticut. Included are the record of information on each structure and photographs for each structure.

14. SUBJECT TERMS
Stamford Quadrangle; coastal regions; structures

15. NUMBER OF PAGES
326

16. PRICE CODE

17. SECURITY CLASSIFICATION OF REPORT	18. SECURITY CLASSIFICATION OF THIS PAGE	19. SECURITY CLASSIFICATION OF ABSTRACT	20. LIMITATION OF ABSTRACT
Unclassified	Unclassified	Unclassified	

GENERAL INSTRUCTIONS FOR COMPLETING SF 298

The Report Documentation Page (RDP) is used in announcing and cataloging reports. It is important that this information be consistent with the rest of the report, particularly the cover and title page. Instructions for filling in each block of the form follow. It is important to ***stay within the lines*** to meet ***optical scanning requirements***.

Block 1. Agency Use Only *(Leave blank)*.

Block 2. Report Date. Full publication date including day, month, and year, if available (e.g. 1 Jan 88). Must cite at least the year.

Block 3. Type of Report and Dates Covered. State whether report is interim, final, etc. If applicable, enter inclusive report dates (e.g. 10 Jun 87 - 30 Jun 88).

Block 4. Title and Subtitle. A title is taken from the part of the report that provides the most meaningful and complete information. When a report is prepared in more than one volume, repeat the primary title, add volume number, and include subtitle for the specific volume. On classified documents enter the title classification in parentheses.

Block 5. Funding Numbers. To include contract and grant numbers; may include program element number(s), project number(s), task number(s), and work unit number(s). Use the following labels:

C	- Contract	PR	- Project
G	- Grant	TA	- Task
PE	- Program Element	WU	- Work Unit Accession No.

Block 6. Author(s). Name(s) of person(s) responsible for writing the report, performing the research, or credited with the content of the report. If editor or compiler, this should follow the name(s).

Block 7. Performing Organization Name(s) and Address(es). Self-explanatory.

Block 8. Performing Organization Report Number. Enter the unique alphanumeric report number(s) assigned by the organization performing the report.

Block 9. Sponsoring/Monitoring Agency Name(s) and Address(es). Self-explanatory.

Block 10. Sponsoring/Monitoring Agency Report Number. *(If known)*

Block 11. Supplementary Notes. Enter information not included elsewhere such as: Prepared in cooperation with...; Trans. of...; To be published in.... When a report is revised, include a statement whether the new report supersedes or supplements the older report.

Block 12a. Distribution/Availability Statement. Denotes public availability or limitations. Cite any availability to the public. Enter additional limitations or special markings in all capitals (e.g. *NOFORN, REL, ITAR*).

- DOD - See DoDD 5230.24, "Distribution Statements on Technical Documents."
- DOE - See authorities.
- NASA - See Handbook NHB 2200.2.
- NTIS - Leave blank.

Block 12b. Distribution Code.

- DOD - Leave blank.
- DOE - Enter DOE distribution categories from the Standard Distribution for Unclassified Scientific and Technical Reports.
- NASA - Leave blank.
- NTIS - Leave blank.

Block 13. Abstract. Include a brief *(Maximum 200 words)* factual summary of the most significant information contained in the report.

Block 14. Subject Terms. Keywords or phrases identifying major subjects in the report.

Block 15. Number of Pages. Enter the total number of pages.

Block 16. Price Code. Enter appropriate price code *(NTIS only)*.

Blocks 17. - 19. Security Classifications. Self-explanatory. Enter U.S. Security Classification in accordance with U.S. Security Regulations (i.e., UNCLASSIFIED). If form contains classified information, stamp classification on the top and bottom of the page.

Block 20. Limitation of Abstract. This block must be completed to assign a limitation to the abstract. Enter either UL (unlimited) or SAR (same as report). An entry in this block is necessary if the abstract is to be limited. If blank, the abstract is assumed to be unlimited.

SECTION 22
CONNECTICUT COASTAL STRUCTURES INVENTORY STUDY
PHASE III

APPENDIX R
STAMFORD QUADRANGLE

RECORDS OF STRUCTURES WITH PHOTOGRAPHS

DEPARTMENT OF THE ARMY
NEW ENGLAND DIVISION, CORPS OF ENGINEERS
WALTHAM, MASSACHUSETTS

INVENTORY NUMBER: 1.00

QUAD : STAMFORD
ADDRESS: COVE ISLAND PARK
TOWN : STAMFORD STATE : CT
COUNTY : FAIRFIELD

- STRUCTURAL INVESTIGATIONS -

TYPE OF STRUCTURE: SEAWALL/RIPRAP CONDITION: GOOD
MAIN FUNCTION : SEPARATES LAND AND WATER, PREVENTS EROSION AND FLO
MATERIAL : STONE IN CEMENT

DESCRIPTION

L(FT)= 820
W(FT)= 5
H(FT ABOVE MHW)= 4

INSPECTION DATE : 08/03/89 INSPECTION TIME: 1210

- LAND CLASSIFICATION -

PERMIT NUMBER: 0
OWNER'S NAME : PUBLIC
ACCESS : PUBLIC
LAND USE : RECREATIONAL

- PHOTOS -

#1 ROLL 122 NEG#21 LOOKING WEST
#2
#3
#4
#5

COMMENTS

SANDY, RIPRAP STARTS WHERE SAND ENDS (FOR PROTECTION OF THE WALL)

INVENTORY NUMBER: 2.00

QUAD : STAMFORD
ADDRESS: COVE ISLAND PARK
TOWN : STAMFORD STATE : CT
COUNTY : FAIRFIELD

- STRUCTURAL INVESTIGATIONS -

TYPE OF STRUCTURE: RIPRAP CONDITION: FAIR-POOR
MAIN FUNCTION : PROTECTIVE LAYER WHICH PREVENTS EROSION OF A SLOPE
MATERIAL : STONE

DESCRIPTION

L(FT)= 190
W(FT)= N/A
H(FT ABOVE MHW)= 2-3

INSPECTION DATE : 08/03/89 INSPECTION TIME: 1230

- LAND CLASSIFICATION -

PERMIT NUMBER: 0
OWNER'S NAME : PUBLIC
ACCESS : PUBLIC
LAND USE : RECREATIONAL

- PHOTOS -

#1 ROLL 122 NEG#22 LOOKING NORTH
#2
#3
#4
#5

COMMENTS

MARSHY

INVENTORY NUMBER: 3.00

QUAD : STAMFORD
ADDRESS: COVE ISLAND PARK
TOWN : STAMFORD STATE : CT
COUNTY : FAIRFIELD

- STRUCTURAL INVESTIGATIONS -

TYPE OF STRUCTURE: JETTY CONDITION: FAIR-POOR
MAIN FUNCTION : PREVENTS SHOALING OF CHANNEL BY LITTORAL DRIFT
MATERIAL : STONE

DESCRIPTION

L(FT)= 300
W(FT)= 10
H(FT ABOVE)= 2

INSPECTION DATE : 08/03/89 INSPECTION TIME: 1240

- LAND CLASSIFICATION -

PERMIT NUMBER: 0
OWNER'S NAME : PUBLIC
ACCESS : PUBLIC
LAND USE : RECREATIONAL

- PHOTOS -

#1 ROLL 122 NEG#23 LOOKING SOUTH
#2
#3
#4
#5

COMMENTS

INVENTORY NUMBER: 4.00

QUAD : STAMFORD
ADDRESS: COVE ISLAND PARK
TOWN : STAMFORD STATE : CT
COUNTY : FAIRFIELD

- STRUCTURAL INVESTIGATIONS -

TYPE OF STRUCTURE: REVETMENT CONDITION: GOOD
MAIN FUNCTION : FACING ON SLOPE WHICH PREVENTS EROSION
MATERIAL : STONE

DESCRIPTION

L(FT)= 1286
W(FT)= N/A
H(FT ABOVE MHW)= 4

INSPECTION DATE : 08/03/89 INSPECTION TIME: 1245

- LAND CLASSIFICATION -

PERMIT NUMBER: 0
OWNER'S NAME : PUBLIC
ACCESS : PUBLIC
LAND USE : RECREATIONAL

- PHOTOS -

#1 ROLL 122 NEG#24 LOOKING NORTH
#2
#3
#4
#5

COMMENTS

INVENTORY NUMBER: 5.00

QUAD : STAMFORD
ADDRESS: COVE ISLAND PARK
TOWN : STAMFORD STATE : CT
COUNTY : FAIRFIELD

- STRUCTURAL INVESTIGATIONS -

TYPE OF STRUCTURE: BULKHEAD CONDITION: GOOD
MAIN FUNCTION : RETAINS LAND, PREVENTS SLIDING OF BANK AND EROSION
MATERIAL : TIMBER PILE

DESCRIPTION

L(FT)= 1020
W(FT)= 1.5
H(FT ABOVE MHW)= 4

INSPECTION DATE : 08/03/89 INSPECTION TIME: 1445

- LAND CLASSIFICATION -

PERMIT NUMBER: 0
OWNER'S NAME : PUBLIC
ACCESS : PUBLIC
LAND USE : RECREATIONAL

- PHOTOS -

#1 ROLL 123 NEG#1 LOOKING SOUTHWEST
#2
#3
#4
#5

COMMENTS

INVENTORY NUMBER: 6.00

QUAD : STAMFORD
ADDRESS: COVE ISLAND PARK
TOWN : STAMFORD STATE : CT
COUNTY : FAIRFIELD

- STRUCTURAL INVESTIGATIONS -

TYPE OF STRUCTURE: RIPRAP CONDITION: FAIR
MAIN FUNCTION : PROTECTIVE LAYER WHICH PREVENTS EROSION OF A SLOPE
MATERIAL : STONE

DESCRIPTION

L(FT)= 300
W(FT)= N/A
H(FT ABOVE MHW)= 2

INSPECTION DATE : 08/03/89 INSPECTION TIME: 1510

- LAND CLASSIFICATION -

PERMIT NUMBER: 0
OWNER'S NAME : PUBLIC
ACCESS : PUBLIC
LAND USE : RECREATIONAL

- PHOTOS -

#1 ROLL 123 NEG#2 LOOKING WEST
#2
#3
#4
#5

COMMENTS

INVENTORY NUMBER: 7.00

QUAD : STAMFORD
ADDRESS: WALLACK POINT
TOWN : STAMFORD STATE : CT
COUNTY : FAIRFIELD

- STRUCTURAL INVESTIGATIONS -

TYPE OF STRUCTURE: SEAWALL CONDITION: FAIR
MAIN FUNCTION : SEPARATES LAND AND WATER, PREVENTS EROSION AND FLO
MATERIAL : STONE IN CEMENT

DESCRIPTION

H(FT)= 200
W(FT)= 2
H(FT ABOVE MHW)= 2 (AT LOW PT.), 14 (AT HIGH PT.)

INSPECTION DATE : 08/03/89 INSPECTION TIME: 1545

- LAND CLASSIFICATION -

PERMIT NUMBER: 0
OWNER'S NAME : PRIVATE
ACCESS : PRIVATE
LAND USE : RESIDENTIAL

- PHOTOS -

#1 ROLL 123 NEG#3 LOOKING SOUTHWEST
#2
#3
#4
#5

COMMENTS

INVENTORY NUMBER: 8.00

QUAD : STAMFORD
ADDRESS: WALLACK POINT
TOWN : STAMFORD STATE : CT
COUNTY : FAIRFIELD

- STRUCTURAL INVESTIGATIONS -

TYPE OF STRUCTURE: GROIN (PIER) CONDITION: FAIR
MAIN FUNCTION : TRAPS LITTORAL DRIFT, RETARDS SHORE EROSION
MATERIAL : STONE IN CEMENT

DESCRIPTION

L(FT)= 100
W(FT)= 4
H(FT ABOVE MHW)= 2-4

INSPECTION DATE : 08/03/89 INSPECTION TIME: 1600

- LAND CLASSIFICATION -

PERMIT NUMBER: 0
OWNER'S NAME : PRIVATE
ACCESS : PRIVATE
LAND USE : RESIDENTIAL

- PHOTOS -

#1 ROLL 123 NEG#4 LOOKING EAST
#2
#3
#4
#5

COMMENTS

CEMENT WALK ON TOP.

INVENTORY NUMBER: 9.00

QUAD : STAMFORD
ADDRESS: WALLACK POINT
TOWN : STAMFORD STATE : CT
COUNTY : FAIRFIELD

- STRUCTURAL INVESTIGATIONS -

TYPE OF STRUCTURE: SEAWALL CONDITION: GOOD-FAIR
MAIN FUNCTION : SEPARATES LAND AND WATER, PREVENTS EROSION AND FLO
MATERIAL : STONE IN CEMENT

DESCRIPTION

L(FT)= 110
W(FT)= 2
H(FT ABOVE MHW)= 10

INSPECTION DATE : 08/03/89 INSPECTION TIME: 1605

- LAND CLASSIFICATION -

PERMIT NUMBER: 0
OWNER'S NAME : PRIVATE
ACCESS : PRIVATE
LAND USE : RESIDENTIAL

- PHOTOS -

#1 ROLL 123 NEG#5 LOOKING SOUTHWEST
#2
#3
#4
#5

COMMENTS

INVENTORY NUMBER: 10.00

QUAD : STAMFORD
ADDRESS: WALLACK POINT
TOWN : STAMFORD STATE : CT
COUNTY : FAIRFIELD

- STRUCTURAL INVESTIGATIONS -

TYPE OF STRUCTURE: RIPRAP CONDITION: FAIR
MAIN FUNCTION : PROTECTIVE LAYER WHICH PREVENTS EROSION OF A SLOPE
MATERIAL : LARGE BOULDERS

DESCRIPTION

L(FT)= 200
W(FT)= N/A
H(FT ABOVE MHW)= 5

INSPECTION DATE : 08/03/89 INSPECTION TIME: 1610

- LAND CLASSIFICATION -

PERMIT NUMBER: 0
OWNER'S NAME : PRIVATE
ACCESS : PRIVATE
LAND USE : RESIDENTIAL

- PHOTOS -

#1 ROLL 123 NEG#6 LOOKING SOUTHWEST
#2
#3
#4
#5

COMMENTS

INVENTORY NUMBER: 11.00

QUAD : STAMFORD
ADDRESS: WALLACK POINT
TOWN : STAMFORD STATE : CT
COUNTY : FAIRFIELD

- STRUCTURAL INVESTIGATIONS -

TYPE OF STRUCTURE: GROIN CONDITION: GOOD-FAIR
MAIN FUNCTION : TRAPS LITTORAL DRIFT,RETARDS SHORE EROSION
MATERIAL : LARGE BOULDERS

DESCRIPTION

L(FT)= 150
W(FT)= 12
H(FT ABOVE MHW)= 0-3

INSPECTION DATE : 08/03/89 INSPECTION TIME: 1615

- LAND CLASSIFICATION -

PERMIT NUMBER: 0
OWNER'S NAME : PRIVATE
ACCESS : PRIVATE
LAND USE : RESIDENTIAL

- PHOTOS -

#1 ROLL 123 NEG#7 LOOKING SOUTH
#2
#3
#4
#5

COMMENTS

INVENTORY NUMBER: 12.00

QUAD : STAMFORD
ADDRESS: SZILAGYI- WALLACK POINT
TOWN : STAMFORD STATE : CT
COUNTY : FAIRFIELD

- STRUCTURAL INVESTIGATIONS -

TYPE OF STRUCTURE: SEAWALL CONDITION: GOOD
MAIN FUNCTION : SEPARATES LAND AND WATER, PREVENTS EROSION AND FLO
MATERIAL : STONE IN CEMENT

DESCRIPTION

L(FT)= 150
W(FT)= 1
H(FT ABOVE MHW)= 4

INSPECTION DATE : 08/03/89 INSPECTION TIME: 1617

- LAND CLASSIFICATION -

PERMIT NUMBER: 0
OWNER'S NAME : PRIVATE
ACCESS : PRIVATE
LAND USE : RESIDENTIAL

- PHOTOS -

#1 ROLL 123 NEG#8 LOOKING SOUTHWEST
#2
#3
#4
#5

COMMENTS

2ND PART OF WALL HAS RIPRAP PROTECTION.

INVENTORY NUMBER: 13.00

QUAD : STAMFORD
ADDRESS: SZILAGYI - WALLACK POINT
TOWN : STAMFORD STATE : CT
COUNTY : FAIRFIELD

- STRUCTURAL INVESTIGATIONS -

TYPE OF STRUCTURE: SEAWALL CONDITION: GOOD
MAIN FUNCTION : SEPARATES LAND AND WATER, PREVENTS EROSION AND FLO
MATERIAL : STONE IN CEMENT

DESCRIPTION

L(FT)= 57
W(FT)= 2
H(FT ABOVE MHW)= 7

INSPECTION DATE : 08/03/89 INSPECTION TIME: 1618

- LAND CLASSIFICATION -

PERMIT NUMBER: 0
OWNER'S NAME : PRIVATE
ACCESS : PRIVATE
LAND USE : RESIDENTIAL

- PHOTOS -

#1 ROLL 123 NEG#9 LOOKING SOUTH
#2
#3
#4
#5

COMMENTS

INVENTORY NUMBER: 14.00

QUAD : STAMFORD
ADDRESS: SZILAGYI
TOWN : STAMFORD STATE : CT
COUNTY : FAIRFIELD

- STRUCTURAL INVESTIGATIONS -

TYPE OF STRUCTURE: GROIN CONDITION: GOOD-FAIR
MAIN FUNCTION : TAPS LITTORAL DRIFT, RETARDS SHORE EROSION
MATERIAL : LARGE BOULDERS

DESCRIPTION

L(FT)= 90
W(FT)= 15
H(FT ABOVE MHW)= 2-3.5

INSPECTION DATE : 08/08/89 INSPECTION TIME: 1620

- LAND CLASSIFICATION -

PERMIT NUMBER: 0
OWNER'S NAME : PRIVATE
ACCESS : PRIVATE
LAND USE : RESIDENTIAL

- PHOTOS -

#1 ROLL 123 NEG#10 LOOKING SOUTHEAST
#2
#3
#4
#5

COMMENTS

INVENTORY NUMBER: 15.00

QUAD : STAMFORD
ADDRESS: WALLACK POINT
TOWN : STAMFORD STATE : CT
COUNTY : FAIRFIELD

- STRUCTURAL INVESTIGATIONS -

TYPE OF STRUCTURE: REVETMENT CONDITION: GOOD
MAIN FUNCTION : FACING ON SLOPE WHICH PREVENTS EROSION
MATERIAL : STONE

DESCRIPTION

L(FT)= 235
W(FT)= N/A
H(FT ABOVE MHW)= 10

INSPECTION DATE : 08/03/89 INSPECTION TIME: 1625

- LAND CLASSIFICATION -

PERMIT NUMBER: 0
OWNER'S NAME : PRIVATE
ACCESS : PRIVATE
LAND USE : RESIDENTIAL

- PHOTOS -

#1 ROLL 123 NEG#11 LOOKING SOUTHWEST
#2
#3
#4
#5

COMMENTS

INVENTORY NUMBER: 16.00

QUAD : STAMFORD
ADDRESS: CLEMENTS- WALLACK POINT
TOWN : STAMFORD STATE : CT
COUNTY : FAIRFIELD

- STRUCTURAL INVESTIGATIONS -

TYPE OF STRUCTURE: GROIN CONDITION: POOR
MAIN FUNCTION : TRAPS LITTORAL DRIFT, PREVENTS SHORE EROSION
MATERIAL : BOULDERS

DESCRIPTION

L(FT)= 170
W(FT)= 3-5
H(FT ABOVE MHW)= 0

INSPECTION DATE : 08/03/89 INSPECTION TIME: 1632

- LAND CLASSIFICATION -

PERMIT NUMBER: 0
OWNER'S NAME : PRIVATE
ACCESS : PRIVATE
LAND USE : RESIDENTIAL

- PHOTOS -

#1 ROLL 123 NEG#12 LOOKING EAST
#2
#3
#4
#5

COMMENTS

INVENTORY NUMBER: 17.00

QUAD : STAMFORD
ADDRESS: CLEMENTS- WALLACK POINT
TOWN : STAMFORD STATE : CT
COUNTY : FAIRFIELD

- STRUCTURAL INVESTIGATIONS -

TYPE OF STRUCTURE: SEAWALL CONDITION: GOOD
MAIN FUNCTION : SEPARATES LAND AND WATER, PREVENTS EROSION AND FLO
MATERIAL : STONE IN CEMENT

DESCRIPTION

L(FT)= 875
W(FT)= 1.5-2-4
H(FT ABOVE MHW)= 3-9-14

INSPECTION DATE : 08/03/89 INSPECTION TIME: 1635

- LAND CLASSIFICATION -

PERMIT NUMBER: 0
OWNER'S NAME : PRIVATE
ACCESS : PRIVATE
LAND USE : RESIDENTIAL

- PHOTOS -

#1 ROLL 123 NEG#13 LOOKING SOUTHWEST
#2 ROLL 123 NEG#14 LOOKING SOUTHWEST
#3 ROLL 123 NEG#15 LOOKING NORTHEAST
#4
#5

COMMENTS

WALL ENDS AT 520 FT., RIPRAP IS ONLY FOR THE LAST 350 FT.

INVENTORY NUMBER: 18.00

QUAD : STAMFORD
ADDRESS: GREENWAY ISLAND (CARITAS)
TOWN : STAMFORD STATE : CT
COUNTY : FAIRFIELD

- STRUCTURAL INVESTIGATIONS -

TYPE OF STRUCTURE: SEAWALL/RIPRAP CONDITION: GOOD
MAIN FUNCTION : SEPARATES LAND AND WATER, PREVENTS EROSION AND FLO
MATERIAL : STONE IN CEMENT

DESCRIPTION

L(FT)= 1470
W(FT)= 1.5 THEN 4.5 WHERE THERE IS A WALKWAY ON TOP
H(FT ABOVE MHW)= 6

INSPECTION DATE : 08/03/89 INSPECTION TIME: 1705

- LAND CLASSIFICATION -

PERMIT NUMBER: 0
OWNER'S NAME : PRIVATE
ACCESS : PRIVATE
LAND USE : RESIDENTIAL

- PHOTOS -

#1 ROLL 123 NEG#16 LOOKING WEST
#2 ROLL 123 NEG#19 LOOKING WEST
#3 ROLL 123 NEG#20 LOOKING SOUTH
#4 ROLL 123 NEG#21 LOOKING SOUTH
#5

COMMENTS

NATURAL RIPRAP AT THE POINT.SOME SEA GRASS. AT THE WALK THERE IS AN EXTRA 1.5 FT. OF STONE IN CEMENT WALL.

INVENTORY NUMBER: 19.00

QUAD : STAMFORD
ADDRESS: GREENWAY ISLAND (CARITAS)
TOWN : STAMFORD STATE : CT
COUNTY : FAIRFIELD

- STRUCTURAL INVESTIGATIONS -

TYPE OF STRUCTURE: BREAKWATER CONDITION: GOOD
MAIN FUNCTION : PROTECTS HARBOR/ANCHORAGE BY INTERCEPTING WAVES
MATERIAL : LARGE ROCKS

DESCRIPTION

L(FT)= 550 (EAST SIDE), 265 (WEST SIDE)
W(FT)= NOT AVAILABLE
H(FT ABOVE MHW)= 4

INSPECTION DATE : 08/03/89 INSPECTION TIME: 1715

- LAND CLASSIFICATION -

PERMIT NUMBER: 0
OWNER'S NAME : PUBLIC
ACCESS : PUBLIC
LAND USE : RESIDENTIAL

- PHOTOS -

#1 ROLL 123 NEG#17 LOOKING SOUTH
#2 ROLL 123 NEG#18 LOOKING SOUTHWEST
#3
#4
#5

COMMENTS

INVENTORY NUMBER: 20.00

QUAD : STAMFORD
ADDRESS: BRIDGE TO GREENWAY ISL.
TOWN : STAMFORD STATE : CT
COUNTY : FAIRFIELD

- STRUCTURAL INVESTIGATIONS -

TYPE OF STRUCTURE: SEAWALL CONDITION: GOOD
MAIN FUNCTION : SEPARATES LAND AND WATER, PREVENTS EROSION AND FLO
MATERIAL : STONE IN CEMENT

DESCRIPTION

L(FT)= 83
W(FT)= 2
H(FT ABOVE MHW)= 6

INSPECTION DATE : 08/04/89 INSPECTION TIME: 800

- LAND CLASSIFICATION -

PERMIT NUMBER: 0
OWNER'S NAME : PRIVATE (NEIGHBORHOOD)
ACCESS : PUBLIC
LAND USE : RESIDENTIAL

- PHOTOS -

#1 ROLL 123 NEG#22 LOOKING NORTH
#2
#3
#4
#5

COMMENTS

INVENTORY NUMBER: 21.00

QUAD : STAMFORD
ADDRESS: BRIDGE TO GREENWAY ISL.
TOWN : STAMFORD STATE : CT
COUNTY : FAIRFIELD

- STRUCTURAL INVESTIGATIONS -

TYPE OF STRUCTURE: RIPRAP CONDITION: GOOD
MAIN FUNCTION : PROTECRIVE LAYER WHICH PREVENTS EROSION OF A SLOPE
MATERIAL : LARGE BOULDERS

DESCRIPTION

L(FT)= 172
W(FT)= N/A
H(FT ABOVE MHW)= 6-4

INSPECTION DATE : 08/04/89 INSPECTION TIME: 810

- LAND CLASSIFICATION -

PERMIT NUMBER: 0
OWNER'S NAME : PRIVATE (NEIGHBORHOOD)
ACCESS : PUBLIC
LAND USE : RESIDENTIAL

- PHOTOS -

#1 ROLL 123 NEG#23 LOOKING NORTH
#2
#3
#4
#5

COMMENTS

SEA GRASS

INVENTORY NUMBER: 22.00

QUAD : STAMFORD
ADDRESS: NEAR BRIDGE TO GREENWAY I
TOWN : STAMFORD STATE : CT
COUNTY : FAIRFIELD

- STRUCTURAL INVESTIGATIONS -

TYPE OF STRUCTURE: GROIN CONDITION: GOOD
MAIN FUNCTION : TRAPS LITTORAL DRIFT, RETARDS SHORE EROSION
MATERIAL : CEM/STONE FRAG

DESCRIPTION

L(FT)= 210
W(FT)= 3 AND 6
H(FT ABOVE MHW)= 0-2

INSPECTION DATE : 08/04/89 INSPECTION TIME: 835

- LAND CLASSIFICATION -

PERMIT NUMBER: 0
OWNER'S NAME : PRIVATE
ACCESS : PRIVATE
LAND USE : RESIDENTIAL

- PHOTOS -

#1 ROLL 123 NEG#11 LOOKING SOUTH
#2
#3
#4
#5

COMMENTS

END IS IN SEA GRASS.

INVENTORY NUMBER: 23.00

QUAD : STAMFORD
ADDRESS: 104 SOUNDVIEW DR.
TOWN : STAMFORD STATE : CT
COUNTY : FAIRFIELD

- STRUCTURAL INVESTIGATIONS -

TYPE OF STRUCTURE: GROIN CONDITION: GOOD
MAIN FUNCTION : TRAPS LITTORAL DRIFT, RETARDS SHORE EROSION
MATERIAL : WOOD/STONE/CEM.

DESCRIPTION

L(FT)= 160
W(FT)= 10
H(FT ABOVE MHW)= 0-2

INSPECTION DATE : 08/04/89 INSPECTION TIME: 840

- LAND CLASSIFICATION -

PERMIT NUMBER: 0
OWNER'S NAME : PRIVATE
ACCESS : PRIVATE
LAND USE : RESIDENTIAL

- PHOTOS -

#1 ROLL 123 NEG#25 LOOKING SOUTH
#2
#3
#4
#5

COMMENTS

INVENTORY NUMBER: 24.00

QUAD : STAMFORD
ADDRESS: 104 SOUNDVIEW DR.
TOWN : STAMFORD STATE : CT
COUNTY : FAIRFIELD

- STRUCTURAL INVESTIGATIONS -

TYPE OF STRUCTURE: SEAWALL CONDITION: GOOD
MAIN FUNCTION : SEPARATES LAND AND WATER, PREVENTS EROSION AND FLO
MATERIAL : CEMENT BLOCKS

DESCRIPTION

L(FT)= 110
W(FT)= 1.5
H(FT ABOVE MHW)= 4

INSPECTION DATE : 08/04/89 INSPECTION TIME: 850

- LAND CLASSIFICATION -

PERMIT NUMBER: 0
OWNER'S NAME : PRIVATE
ACCESS : PRIVATE
LAND USE : RESIDENTIAL

- PHOTOS -

#1 ROLL 123 NEG#26 LOOKING WEST
#2
#3
#4
#5

COMMENTS

INVENTORY NUMBER: 25.00

QUAD : STAMFORD
ADDRESS: 99 SOUNDVIEW DR.
TOWN : STAMFORD STATE : CT
COUNTY : FAIRFIELD

- STRUCTURAL INVESTIGATIONS -

TYPE OF STRUCTURE: RIPRAP CONDITION: GOOD
MAIN FUNCTION : PROTECTIVE LAYER WHICH PREVENTS EROSION OF A SLOPE
MATERIAL : FRAGS/BOULDERS

DESCRIPTION

L(FT)= 235
W(FT)= N/A
H(FT ABOVE MHW)= 6-5

INSPECTION DATE : 08/04/89 INSPECTION TIME: 955

- LAND CLASSIFICATION -

PERMIT NUMBER: 0
OWNER'S NAME : PRIVATE
ACCESS : PRIVATE
LAND USE : RESIDENTIAL

- PHOTOS -

#1 ROLL 123 NEG327 LOOKING NORTHWEST
#2
#3
#4
#5

COMMENTS

INVENTORY NUMBER: 26.00

QUAD : STAMFORD
ADDRESS: 99 SOUNDVIEW DR.
TOWN : STAMFORD STATE : CT
COUNTY : FAIRFIELD

- STRUCTURAL INVESTIGATIONS -

TYPE OF STRUCTURE: GROIN FIELD (3) CONDITION: FAIR
MAIN FUNCTION : TRAPS LITTORAL DRIFT, RETARDS SHORE EROSION
MATERIAL : BOULDERS

DESCRIPTION

L(FT)= 110
W(FT)= 8
H(FT ABOVE MHW)= 0-0.5

INSPECTION DATE : 08/04/89 INSPECTION TIME: 900

- LAND CLASSIFICATION -

PERMIT NUMBER: 0
OWNER'S NAME : PRIVATE
ACCESS : PRIVATE
LAND USE : RESIDENTIAL

- PHOTOS -

#1 ROLL 123 NEG#28 LOOKING SOUTHEAST
#2 ROLL 123 NEG#29 LOOKING SOUTHWEST
#3
#4
#5

COMMENTS

INVENTORY NUMBER: 27.00

QUAD : STAMFORD
ADDRESS: 266 WILLOWBROOK RD
TOWN : STAMFORD STATE : CT
COUNTY : FAIRFIELD

- STRUCTURAL INVESTIGATIONS -

TYPE OF STRUCTURE: SEAWALL CONDITION: GOOD
MAIN FUNCTION : SEPARATES LAND AND WATER, PREVENTS EROSION AND FLO
MATERIAL : CEMENT BLOCKS

DESCRIPTION

L(FT)= 102
W(FT)= 3
H(FT ABOVE MHW)= 4

INSPECTION DATE : 08/04/89 INSPECTION TIME: 905

- LAND CLASSIFICATION -

PERMIT NUMBER: 0
OWNER'S NAME : PRIVATE
ACCESS : PRIVATE
LAND USE : RESIDENTIAL

- PHOTOS -

#1 ROLL 123 NEG#30 LOOKING WEST
#2
#3
#4
#5

COMMENTS

INVENTORY NUMBER: 28.00

QUAD : STAMFORD
ADDRESS: 253 WILLOWBROOK RD
TOWN : STAMFORD STATE : CT
COUNTY : FAIRFIELD

- STRUCTURAL INVESTIGATIONS -

TYPE OF STRUCTURE: GROIN CONDITION: POOR
MAIN FUNCTION : TRAPS LITTORAL DRIFT, RETARDS SHORE EROSION
MATERIAL : IRR. STONE FRAG

DESCRIPTION

L(FT)= 108
W(FT)= N/A
H(FT ABOVE MHW)= 0

INSPECTION DATE : 08/04/89 INSPECTION TIME: 910

- LAND CLASSIFICATION -

PERMIT NUMBER: 0
OWNER'S NAME : PRIVATE
ACCESS : PRIVATE
LAND USE : RESIDENTIAL

- PHOTOS -

#1 ROLL 123 NEG#31 LOOKING SOTHWEST
#2
#3
#4
#5

COMMENTS

SMALL ROCKS AND SOME SEA GRASS.

INVENTORY NUMBER: 29.00

QUAD : STAMFORD
ADDRESS: 106 CARTER DR.
TOWN : STAMFORD STATE : CT
COUNTY : FAIRFIELD

- STRUCTURAL INVESTIGATIONS -

TYPE OF STRUCTURE: SEAWALL/RIPRAP CONDITION: FAIR
MAIN FUNCTION : SEPARATES LAND AND WATER, PREVENTS EROSION AND FLO
MATERIAL : CONCRETE

DESCRIPTION

L(FT)= 40
W(FT)= N/A
H(FT ABOVE MHW)= 2

INSPECTION DATE : 08/04/89 INSPECTION TIME: 915

- LAND CLASSIFICATION -

PERMIT NUMBER: 0
OWNER'S NAME : PRIVATE
ACCESS : PRIVATE
LAND USE : RESIDENTIAL

- PHOTOS -

#1 ROLL 123 NEG#32 LOOKING NORTHWEST
#2
#3
#4
#5

COMMENTS

INVENTORY NUMBER: 30.00

QUAD : STAMFORD
ADDRESS: 106 CARTER DR.
TOWN : STAMFORD STATE : CT
COUNTY : FAIRFIELD

- STRUCTURAL INVESTIGATIONS -

TYPE OF STRUCTURE: SEAWALL CONDITION: GOOD
MAIN FUNCTION : SEPARATES LAND AND WATER, PREVENTS EROSION AND FLO
MATERIAL : CONCRETE

DESCRIPTION

L(FT)= 140
W(FT)= 1
H(FT ABOVE MHW)= 5

INSPECTION DATE : 08/04/89 INSPECTION TIME: 920

- LAND CLASSIFICATION -

PERMIT NUMBER: 0
OWNER'S NAME : PRIVATE
ACCESS : PRIVATE
LAND USE : RESIDENTIAL

- PHOTOS -

#1 ROLL 123 NEG#33 LOOKING WEST
#2
#3
#4
#5

COMMENTS

INVENTORY NUMBER: 31.00

QUAD : STAMFORD
ADDRESS: 106 CARTER DR.
TOWN : STAMFORD STATE : CT
COUNTY : FAIRFIELD

- STRUCTURAL INVESTIGATIONS -

TYPE OF STRUCTURE: GROIN CONDITION: GOOD
MAIN FUNCTION : TRAPS LITTORAL DRIFT, RETARDS SHORE EROSION
MATERIAL : CEMENT-BOULDERS

DESCRIPTION

L(FT)= 125
W(FT)= 12.5
H(FT ABOVE MHW)= 0-4

INSPECTION DATE : 08/04/89 INSPECTION TIME: 925

- LAND CLASSIFICATION -

PERMIT NUMBER: 0
OWNER'S NAME : PRIVATE
ACCESS : PRIVATE
LAND USE : RESIDENTIAL

- PHOTOS -

#1 - NO PICTURE -
#2
#3
#4
#5

COMMENTS

INVENTORY NUMBER: 32.00

QUAD : STAMFORD
ADDRESS: 106-109 CARTER DR.
TOWN : STAMFORD STATE : CT
COUNTY : FAIRFIELD

- STRUCTURAL INVESTIGATIONS -

TYPE OF STRUCTURE: SEAWALL/RIPRAP CONDITION: GOOD
MAIN FUNCTION : SEPARATES LAND AND WATER, PREVENTS EROSION AND FLO
MATERIAL : STONE IN CEMENT

DESCRIPTION

L(FT)= 230
W(FT)= 2 (SEAWALL), 14 (RIPRAP, TAPERING TO 0)
H(FT ABOVE MHW)= 6

INSPECTION DATE : 08/04/89 INSPECTION TIME: 925

- LAND CLASSIFICATION -

PERMIT NUMBER: 0
OWNER'S NAME : PRIVATE
ACCESS : PRIVATE
LAND USE : RESIDENTIAL

- PHOTOS -

#1 ROLL 124 NEG#1 LOOKING EAST
#2
#3
#4
#5

COMMENTS

INVENTORY NUMBER: 33.00

QUAD : STAMFORD
ADDRESS: 109 CARTER DR.
TOWN : STAMFORD STATE : CT
COUNTY : FAIRFIELD

- STRUCTURAL INVESTIGATIONS -

TYPE OF STRUCTURE: GROIN CONDITION: GOOD
MAIN FUNCTION : TRAPS LITTORAL DRIFT, RETARDS SHORE EROSION
MATERIAL : CEMENT BLOCKS

DESCRIPTION

L(FT)= 70
W(FT)= 3
H(FT ABOVE MHW)= 0

INSPECTION DATE : 08/04/89 INSPECTION TIME: 935

- LAND CLASSIFICATION -

PERMIT NUMBER: 0
OWNER'S NAME : PRIVATE
ACCESS : PRIVATE
LAND USE : RESIDENTIAL

- PHOTOS -

#1 ROLL 124 NEG#2 LOOKING SOUTH
#2
#3
#4
#5

COMMENTS

INVENTORY NUMBER: 34.00

QUAD : STAMFORD
ADDRESS: 109 CARTER DR.
TOWN : STAMFORD STATE : CT
COUNTY : FAIRFIELD

- STRUCTURAL INVESTIGATIONS -

TYPE OF STRUCTURE: GROIN CONDITION: GOOD
MAIN FUNCTION : TRAPS LITTORAL DRIFT, RETARDS SHORE EROSION
MATERIAL : LARGE BOULDERS

DESCRIPTION

L(FT)= 135
W(FT)= 10
H(FT ABOVE MHW)= 0-3

INSPECTION DATE : 08/04/89 INSPECTION TIME: 940

- LAND CLASSIFICATION -

PERMIT NUMBER: 0
OWNER'S NAME : PRIVATE
ACCESS : PRIVATE
LAND USE : RESIDENTIAL

- PHOTOS -

#1 ROLL 124 NEG#3 LOOKING SOUTHWEST
#2
#3
#4
#5

COMMENTS

SANDY SHORE

INVENTORY NUMBER: 35.00

QUAD : STAMFORD
ADDRESS: CUMMINGS BEACH
TOWN : STAMFORD STATE : CT
COUNTY : FAIRFIELD

- STRUCTURAL INVESTIGATIONS -

TYPE OF STRUCTURE: GROIN CONDITION: GOOD
MAIN FUNCTION : TRAPS LITTORAL DRIFT, RETARDS SHORE EROSION
MATERIAL : STONE BLOCKS

DESCRIPTION

L(FT)= 315
W(FT)= 3
H(FT ABOVE MHW)= 20

INSPECTION DATE : 08/04/89 INSPECTION TIME: 945

- LAND CLASSIFICATION -

PERMIT NUMBER: 0
OWNER'S NAME : PUBLIC
ACCESS : PUBLIC
LAND USE : RECREATIONAL

- PHOTOS -

#1 ROLL 124 NEG#4 LOOKING SOUTH
#2
#3
#4
#5

COMMENTS

SANDY BEACH

INVENTORY NUMBER: 36.00

QUAD : STAMFORD
ADDRESS: CUMMINGS BEACH
TOWN : STAMFORD STATE : CT
COUNTY : FAIRFIELD

- STRUCTURAL INVESTIGATIONS -

TYPE OF STRUCTURE: JETTY CONDITION: GOOD
MAIN FUNCTION : PREVENTS SHOALING OF CHANNEL BY LITTORAL DRIFT
MATERIAL : STONE BLOCKS

DESCRIPTION

L(FT)= 360
W(FT)= 30
H(FT ABOVE MHW)= 2-4

INSPECTION DATE : 08/04/89 INSPECTION TIME: 1000

- LAND CLASSIFICATION -

PERMIT NUMBER: 0
OWNER'S NAME : PUBLIC
ACCESS : PUBLIC
LAND USE : RECREATIONAL

- PHOTOS -

#1 ROLL 124 NEG#5 LOOKING SOUTH
#2
#3
#4
#5

COMMENTS

SANDY SHORE.

INVENTORY NUMBER: 37.00

QUAD : STAMFORD
ADDRESS: CUMMINGS BEACH
TOWN : STAMFORD STATE : CT
COUNTY : FAIRFIELD

- STRUCTURAL INVESTIGATIONS -

TYPE OF STRUCTURE: SEAWALL/RIPRAP CONDITION: GOOD
MAIN FUNCTION : SEPARATES LAND AND WATER, PREVENTS EROSION AND FLO
MATERIAL : CONCRETE/ROCKS

DESCRIPTION

L(FT)= 293
W(FT)= 8
H(FT ABOVE MHW)= 3-4

INSPECTION DATE : 08/04/89 INSPECTION TIME: 1005

- LAND CLASSIFICATION -

PERMIT NUMBER: 0
OWNER'S NAME : PUBLIC
ACCESS : PUBLIC
LAND USE : RECREATIONAL

- PHOTOS -

#1 ROLL 124 NEG#6 LOOKING NORTH
#2
#3
#4
#5

COMMENTS

INVENTORY NUMBER: 38.00

QUAD : STAMFORD
ADDRESS: WEST BEACH
TOWN : STAMFORD STATE : CT
COUNTY : FAIRFIELD

- STRUCTURAL INVESTIGATIONS -

TYPE OF STRUCTURE: JETTY CONDITION: GOOD
MAIN FUNCTION : PREVENTS SHOALING OF CHANNEL BY LITTORAL DRIFT
MATERIAL : WOOD/TIMB. PILE

DESCRIPTION

L(FT)= 400
W(FT)= 2
H(FT ABOVE MHW)= 5

INSPECTION DATE : 08/04/89 INSPECTION TIME: 1115

- LAND CLASSIFICATION -

PERMIT NUMBER: 0
OWNER'S NAME : PUBLIC
ACCESS : PUBLIC
LAND USE : RECREATIONAL

- PHOTOS -

#1 ROLL 124 NEG#7 LOOKING SOUTHEAST
#2
#3
#4
#5

COMMENTS

SANDY SHORE.

INVENTORY NUMBER: 39.00

QUAD : STAMFORD
ADDRESS: 2 OCEAN DRIVE NORTH
TOWN : STAMFORD STATE : CT
COUNTY : FAIRFIELD

- STRUCTURAL INVESTIGATIONS -

TYPE OF STRUCTURE: REVETMENT CONDITION: GOOD
MAIN FUNCTION : FACING ON SLOPE WHICH PREVENTS EROSION
MATERIAL : LARGE BOULDERS

DESCRIPTION

L(FT)= 157
W(FT)= 20
H(FT ABOVE MHW)= 3

INSPECTION DATE : 08/15/89 INSPECTION TIME: 830

- LAND CLASSIFICATION -

PERMIT NUMBER: 0
OWNER'S NAME : PRIVATE
ACCESS : PUBLIC (FROM WEST BEACH)
LAND USE : RESIDENTIAL

- PHOTOS -

#1 ROLL 124 NEG#20 LOOKING SOUTHEAST
#2
#3
#4
#5

COMMENTS

CONCRETE PATIO ADDS 1 FOOT AT THE END.

INVENTORY NUMBER: 40.00

QUAD : STAMFORD
ADDRESS: 2 OCEAN DRIVE NORTH
TOWN : STAMFORD STATE : CT
COUNTY : FAIRFIELD

- STRUCTURAL INVESTIGATIONS -

TYPE OF STRUCTURE: GROIN CONDITION: FAIR
MAIN FUNCTION : TRAPS LITTORAL DRIFT, RETARDS SHORE EROSION
MATERIAL : LARGE BOULDERS

DESCRIPTION

L(FT)= 87
W(FT)= 15
H(FT ABOVE MHW)= 0

INSPECTION DATE : 08/15/89 INSPECTION TIME: 830

- LAND CLASSIFICATION -

PERMIT NUMBER: 0
OWNER'S NAME : PRIVATE
ACCESS : PUBLIC
LAND USE : RESIDENTIAL

- PHOTOS -

#1 ROLL 124 NEG#21 LOOKING EAST
#2
#3
#4
#5

COMMENTS

INVENTORY NUMBER: 41.00

QUAD : STAMFORD
ADDRESS: 2 OCEAN DRIVE NORTH
TOWN : STAMFORD STATE : CT
COUNTY : FAIRFIELD

- STRUCTURAL INVESTIGATIONS -

TYPE OF STRUCTURE: SEAWALL CONDITION: GOOD
MAIN FUNCTION : SEPARATES LAND AND WATER, PREVENTS EROSION AND FLO
MATERIAL : STONE IN CEMENT

DESCRIPTION

L(FT)= 112
W(FT)= N/A
H(FT ABOVE MHW)= 5

INSPECTION DATE : 08/15/89 INSPECTION TIME: 830

- LAND CLASSIFICATION -

PERMIT NUMBER: 0
OWNER'S NAME : PRIVATE
ACCESS : PUBLIC
LAND USE : RESIDENTIAL

- PHOTOS -

#1 ROLL 124 NEG#22 LOOKING WEST
#2
#3
#4
#5

COMMENTS

INVENTORY NUMBER: 42.00

QUAD : STAMFORD
ADDRESS: 6 OCEAN DR N.
TOWN : STAMFORD STATE : CT
COUNTY : FAIRFIELD

- STRUCTURAL INVESTIGATIONS -

TYPE OF STRUCTURE: RIPRAP CONDITION: GOOD
MAIN FUNCTION : FACING ON SLOPE WHICH PREVENTS EROSION
MATERIAL : BOULDERS

DESCRIPTION

L(FT)= 92
W(FT)= N/A
H(FT ABOVE MHW)= 6-8

INSPECTION DATE : 08/15/89 INSPECTION TIME: 840

- LAND CLASSIFICATION -

PERMIT NUMBER: 780262
OWNER'S NAME : PRIVATE
ACCESS : PRIVATE
LAND USE : RESIDENTIAL

- PHOTOS -

#1 ROLL 124 NEG#23 LOOKING SOUTH
#2
#3
#4
#5

COMMENTS

INVENTORY NUMBER: 43.00

QUAD : STAMFORD
ADDRESS: 10-14 OCEAN DRIVE NORTH
TOWN : STAMFORD STATE : CT
COUNTY : FAIRFIELD

- STRUCTURAL INVESTIGATIONS -

TYPE OF STRUCTURE: SEAWALL CONDITION: GOOD
MAIN FUNCTION : SEPARATES LAND AND WATER, PREVENTS EROSION AND FLO
MATERIAL : CONCRETE

DESCRIPTION

L(FT)= 130
W(FT)= 1 WHERE APPLICABLE
H(FT ABOVE MHW)= 6

INSPECTION DATE : 08/15/89 INSPECTION TIME: 840

- LAND CLASSIFICATION -

PERMIT NUMBER: 0
OWNER'S NAME : PRIVATE
ACCESS : PRIVATE
LAND USE : RESIDENTIAL

- PHOTOS -

#1 ROLL 124 NEG#24 LOOKING SOUTH
#2
#3
#4
#5

COMMENTS

DOUBLE WALLS.

INVENTORY NUMBER: 44.00

QUAD : STAMFORD
ADDRESS: 14 AULDWOOD RD
TOWN : STAMFORD STATE : CT
COUNTY : FAIRFIELD

- STRUCTURAL INVESTIGATIONS -

TYPE OF STRUCTURE: GROIN CONDITION: GOOD
MAIN FUNCTION : TRAPS LITTORAL DRIFT, RETARDS SHORE EROSION
MATERIAL : GOOD

DESCRIPTION

L(FT)= 30
W(FT)= 4
H(FT ABOVE MHW)= 0-1

INSPECTION DATE : 08/15/89 INSPECTION TIME: 845

- LAND CLASSIFICATION -

PERMIT NUMBER: 0
OWNER'S NAME : PRIVATE
ACCESS : PRIVATE
LAND USE : RESIDENTIAL

- PHOTOS -

#1 ROLL 124 NEG#25 LOOKING NORTH
#2
#3
#4
#5

COMMENTS

IN FRONT, 2 FT BELOW MHW IS A TIMBER PILE GROIN 1 FT WIDE OF UNDETERMINED LENGTH.

INVENTORY NUMBER: 45.00

QUAD : STAMFORD
ADDRESS: 14-26 OCEAN DRIVE NORTH
TOWN : STAMFORD STATE : CT
COUNTY : FAIRFIELD

- STRUCTURAL INVESTIGATIONS -

TYPE OF STRUCTURE: SEAWALL CONDITION: GOOD
MAIN FUNCTION : SEPARATES LAND AND WATER, PREVENTS EROSION AND FLO
MATERIAL : CONCRETE

DESCRIPTION

L(FT)= 280
W(FT)= N/A
H(FT ABOVE MHW)= 4

INSPECTION DATE : 08/15/89 INSPECTION TIME: 853

- LAND CLASSIFICATION -

PERMIT NUMBER: 0
OWNER'S NAME : PRIVATE
ACCESS : PRIVATE
LAND USE : RESIDENTIAL

- PHOTOS -

#1 ROLL 125 NEG#1 LOOKING SOUTH
#2 ROLL 125 NEG#2 LOOKING NORTH
#3
#4
#5

COMMENTS

EXTRA 1 FT WALL AT BACK OF PATIO. DOUBLE WALL WITH BOTTOM BRACED WITH WOOD.

INVENTORY NUMBER: 46.00

QUAD : STAMFORD
ADDRESS: 20 OCEAN DRIVE NORTH
TOWN : STAMFORD STATE : CT
COUNTY : FAIRFIELD

- STRUCTURAL INVESTIGATIONS -

TYPE OF STRUCTURE: GROIN CONDITION: FAIR
MAIN FUNCTION : TRAPS LITTORAL DRIFT, RETARDS SHORE EROSION
MATERIAL : CONC.&BOULDERS

DESCRIPTION

L(FT)= 140
W(FT)= 15 AT MAX.
H(FT ABOVE MHW)= 0-3

INSPECTION DATE : 08/15/90 INSPECTION TIME: 900

- LAND CLASSIFICATION -

PERMIT NUMBER: 0
OWNER'S NAME : PRIVATE
ACCESS : PRIVATE
LAND USE : RESIDENTIAL

- PHOTOS -

#1 ROLL 125 NEG#3 LOOKING EAST
#2
#3
#4
#5

COMMENTS

INVENTORY NUMBER: 47.00

QUAD : STAMFORD
ADDRESS: 40-48 OCEAN DRIVE NORTH
TOWN : STAMFORD STATE : CT
COUNTY : FAIRFIELD

- STRUCTURAL INVESTIGATIONS -

TYPE OF STRUCTURE: SEAWALL CONDITION: GOOD
MAIN FUNCTION : SEPARATES LAND AND WATER, PREVENTS EROSION AND FLO
MATERIAL : STONE IN CEMENT

DESCRIPTION

L(FT)= 230
W(FT)= 2
H(FT ABOVE MHW)= 3

INSPECTION DATE : 08/15/89 INSPECTION TIME: 905

- LAND CLASSIFICATION -

PERMIT NUMBER: 0
OWNER'S NAME : PRIVATE
ACCESS : PRIVATE
LAND USE : RESIDENTIAL

- PHOTOS -

#1 ROLL 125 NEG#4 LOOKING SOUTH
#2
#3
#4
#5

COMMENTS

INVENTORY NUMBER: 48.00

QUAD : STAMFORD
ADDRESS: 50 OCEAN DRIVE NORTH
TOWN : STAMFORD STATE : CT
COUNTY : FAIRFIELD

- STRUCTURAL INVESTIGATIONS -

TYPE OF STRUCTURE: GROIN CONDITION: GOOD
MAIN FUNCTION : TRAPS LITTORAL DRIFT, RETARDS SHORE EROSION
MATERIAL : CONCRETE

DESCRIPTION

L(FT)= 87
W(FT)= 1
H(FT ABOVE MHW)= 1

INSPECTION DATE : 08/15/89 INSPECTION TIME: 913

- LAND CLASSIFICATION -

PERMIT NUMBER: 0
OWNER'S NAME : PRIVATE
ACCESS : PRIVATE
LAND USE : RESIDENTIAL

- PHOTOS -

#1 ROLL 125 NEG#5 LOOKING EAST
#2
#3
#4
#5

COMMENTS

INVENTORY NUMBER: 49.00

QUAD : STAMFORD
ADDRESS: 50 OCEAN DRIVE NORTH
TOWN : STAMFORD STATE : CT
COUNTY : FAIRFIELD

- STRUCTURAL INVESTIGATIONS -

TYPE OF STRUCTURE: SEAWALL CONDITION: GOOD
MAIN FUNCTION : SEPARATES LAND AND WATER, PREVENTS EROSION AND WAT
MATERIAL : GOOD

DESCRIPTION

L(FT)= 120
W(FT)= N/A
H(FT ABOVE MHW)= 10

INSPECTION DATE : 08/15/89 INSPECTION TIME: 915

- LAND CLASSIFICATION -

PERMIT NUMBER: 0
OWNER'S NAME : PRIVATE
ACCESS : PRIVATE
LAND USE : RESIDENTIAL

- PHOTOS -

#1 ROLL 125 NEG#6 LOOKING SOUTHWEST
#2
#3
#4
#5

COMMENTS

INVENTORY NUMBER: 50.00

QUAD : STAMFORD
ADDRESS: 50 OCEAN DRIVE NORTH
TOWN : STAMFORD STATE : CT
COUNTY : FAIRFIELD

- STRUCTURAL INVESTIGATIONS -

TYPE OF STRUCTURE: GROIN CONDITION: GOOD
MAIN FUNCTION : TRAPS LITTORAL DRIFT, RETARDS SHORE EROSION
MATERIAL : STONE IN CEMENT

DESCRIPTION

L(FT)= 110
W(FT)= 2
H(FT ABOVE MHW)= 0-2

INSPECTION DATE : 08/15/89 INSPECTION TIME: 917

- LAND CLASSIFICATION -

PERMIT NUMBER: 0
OWNER'S NAME : PRIVATE
ACCESS : PRIVATE
LAND USE : RESIDENTIAL

- PHOTOS -

#1 ROLL 125 NEG#7 LOOKING EAST
#2
#3
#4
#5

COMMENTS

SANDY.

INVENTORY NUMBER: 51.00

QUAD : STAMFORD
ADDRESS: 70 GURLEY RD
TOWN : STAMFORD STATE : CT
COUNTY : FAIRFIELD

- STRUCTURAL INVESTIGATIONS -

TYPE OF STRUCTURE: GROIN CONDITION: FAIR
MAIN FUNCTION : TRAPS LITTORAL DRIFT, RETARDS SHORE EROSION
MATERIAL : BOULDERS

DESCRIPTION

L(FT)= 84
W(FT)= 12 MAX.
H(FT ABOVE MHW)= 0-3

INSPECTION DATE : 08/15/89 INSPECTION TIME: 922

- LAND CLASSIFICATION -

PERMIT NUMBER: 0
OWNER'S NAME : PRIVATE
ACCESS : PRIVATE
LAND USE : RESIDENTIAL

- PHOTOS -

#1 ROLL 125 NEG#8 LOOKING EAST
#2
#3
#4
#5

COMMENTS

SANDY.

INVENTORY NUMBER: 52.00

QUAD : STAMFORD
ADDRESS: 70 GURLEY RD
TOWN : STAMFORD STATE : CT
COUNTY : FAIRFIELD

- STRUCTURAL INVESTIGATIONS -

TYPE OF STRUCTURE: SEAWALL CONDITION: GOOD
MAIN FUNCTION : SEPARATES LAND AND WATER, PREVENTS EROSION AND FLO
MATERIAL : STONE IN CEMENT

DESCRIPTION

L(FT)= 132
W(FT)= 2
H(FT ABVE MHW)= 9

INSPECTION DATE : 08/15/89 INSPECTION TIME: 925

- LAND CLASSIFICATION -

PERMIT NUMBER: 0
OWNER'S NAME : PRIVATE
ACCESS : PRIVATE
LAND USE : RESIDENTIAL

- PHOTOS -

#1 ROLL 125 NEG#9 LOOKING SOUTH
#2
#3
#4
#5

COMMENTS

INVENTORY NUMBER: 53.00

QUAD : STAMFORD
ADDRESS: END OF GURLEY RD
TOWN : STAMFORD STATE : CT
COUNTY : FAIRFIELD

- STRUCTURAL INVESTIGATIONS -

TYPE OF STRUCTURE: SEAWALL CONDITION: GOOD
MAIN FUNCTION : SEPARATES LAND AND WATER, PREVENTS EROSION AND FLO
MATERIAL : STONE IN CEMENT

DESCRIPTION

L(FT)= 50
W(FT)= 2
H(FT ABOVE MHW)= 4

INSPECTION DATE : 08/15/89 INSPECTION TIME: 930

- LAND CLASSIFICATION -

PERMIT NUMBER: 0
OWNER'S NAME : PRIVATE
ACCESS : PRIVATE
LAND USE : RESIDENTIAL

- PHOTOS -

#1 ROLL 125 NEG#10 LOOKING SOUTHWEST
#2
#3
#4
#5

COMMENTS

INVENTORY NUMBER: 54.00

QUAD : STAMFORD
ADDRESS: 57 GURLEY RD
TOWN : STAMFORD STATE : CT
COUNTY : FAIRFIELD

- STRUCTURAL INVESTIGATIONS -

TYPE OF STRUCTURE: GROIN CONDITION: FAIR-POOR
MAIN FUNCTION : TRAPS LITTORAL DRIFT, RETARDS SHORE EROSION
MATERIAL : CONC/BOULDERS

DESCRIPTION

L(FT)= 90
W(FT)= 2 (CONC), 8 (BOULDERS)
H(FT ABVOE MHW)= 2.5

INSPECTION DATE : 08/15/89 INSPECTION TIME: 933

- LAND CLASSIFICATION -

PERMIT NUMBER: 0
OWNER'S NAME : PRIVATE
ACCESS : PRIVATE
LAND USE : RESIDENTIAL

- PHOTOS -

#1 ROLL 125 NEG#12 LOOKING EAST
#2
#3
#4
#5

COMMENTS

INVENTORY NUMBER: 55.00

QUAD : STAMFORD
ADDRESS: 57 GURNEY-60 OCEAN DR E
TOWN : STAMFORD STATE : CT
COUNTY : FAIRFIELD

- STRUCTURAL INVESTIGATIONS -

TYPE OF STRUCTURE: SEAWALL CONDITION: GOOD
MAIN FUNCTION : SEPARATES LAND AND WATER, PREVENTS EROSION AND FLO
MATERIAL : STONE IN CEMENT

DESCRIPTION

L(FT)= 390
W(FT)= N/A
H(FT ABOVE MHW)= 10, 7, 15

INSPECTION DATE : 08/15/89 INSPECTION TIME: 935

- LAND CLASSIFICATION -

PERMIT NUMBER: 0
OWNER'S NAME : PRIVATE
ACCESS : PRIVATE
LAND USE : RESIDENTIAL

- PHOTOS -

#1 ROLL 125 NEG#11 LOOKING SOUTHWEST
#2 ROLL 125 NEG#13 LOOKING SOUTHEAST
#3
#4
#5

COMMENTS

EROSION SWEEPS THE WEST SIDE OF THE COVE MAKING SAND BARS 50 FT OUT.
ROCKS PROTECTING WALL IN FRONT OF 57 GURLEY.

INVENTORY NUMBER: 56.00

QUAD : STAMFORD
ADDRESS: 57 GURLEY RD
TOWN : STAMFORD STATE : CT
COUNTY : FAIRFIELD

- STRUCTURAL INVESTIGATIONS -

TYPE OF STRUCTURE: GROIN CONDITION: POOR
MAIN FUNCTION : TRAPS LITTORAL DRIFT, RETARDS SHORE EROSION
MATERIAL : BOULDERS

DESCRIPTION

L(FT)= 53
W(FT)= 5
H(FT ABOVE MHW)= 0-2

INSPECTION DATE : 08/15/89 INSPECTION TIME: 950

- LAND CLASSIFICATION -

PERMIT NUMBER: 0
OWNER'S NAME : PRIVATE
ACCESS : PRIVATE
LAND USE : RESIDENTIAL

- PHOTOS -

#1 ROLL 125 NEG#14 LOOKING EAST
#2
#3
#4
#5

COMMENTS

INVENTORY NUMBER: 57.00

QUAD : STAMFORD
ADDRESS: 60 OCEAN DRIVE EAST
TOWN : STAMFORD STATE : CT
COUNTY : FAIRFIELD

- STRUCTURAL INVESTIGATIONS -

TYPE OF STRUCTURE: GROIN CONDITION: POOR
MAIN FUNCTION : TRAPS LITTORAL DRIFT, RETARDS SHORE EROSION
MATERIAL : CONCRETE

DESCRIPTION

L(FT)= 70
W(FT)= 2 (CONC),N/A (BOULDERS)
H(FT ABOVE MHW)= 0-3

INSPECTION DATE : 08/15/89 INSPECTION TIME: 952

- LAND CLASSIFICATION -

PERMIT NUMBER: 0
OWNER'S NAME : PRIVATE
ACCESS : PRIVATE
LAND USE : RESIDENTIAL

- PHOTOS -

#1 ROLL 125 NEG#15 LOOKING EAST
#2
#3
#4
#5

COMMENTS

INVENTORY NUMBER: 58.00

QUAD : STAMFORD
ADDRESS: 60 OCEAN DRIVE EAST
TOWN : STAMFORD STATE : CT
COUNTY : FAIRFIELD

- STRUCTURAL INVESTIGATIONS -

TYPE OF STRUCTURE: GROIN CONDITION: POOR
MAIN FUNCTION : TRAPS LITTORAL DRIFT, RETARDS SHORE EROSION
MATERIAL : LARGE BOULDERS

DESCRIPTION

L(FT)= 80
W(FT)= 10
H(FT ABOVE MHW)= 3

INSPECTION DATE : 08/15/89 INSPECTION TIME: 957

- LAND CLASSIFICATION -

PERMIT NUMBER: 0
OWNER'S NAME : PRIVATE
ACCESS : PRIVATE
LAND USE : RESIDENTIAL

- PHOTOS -

#1 ROLL 125 NEG#16 LOOKING EAST
#2
#3
#4
#5

COMMENTS

INVENTORY NUMBER: 59.00

QUAD : STAMFORD
ADDRESS: 60-86 OCEAN DRIVE EAST
TOWN : STAMFORD STATE : CT
COUNTY : FAIRFIELD

- STRUCTURAL INVESTIGATIONS -

TYPE OF STRUCTURE: SEAWALL/RIPRAP CONDITION: GOOD
MAIN FUNCTION : SEPARATES LAND AND WATER, PREVENTS EROSION AND FLO
MATERIAL : STONE IN CEMENT

DESCRIPTION

L(FT)= 370
W(FT)= 6-8
H(FT ABOVE MHW)= 4

INSPECTION DATE : 08/15/89 INSPECTION TIME: 1000

- LAND CLASSIFICATION -

PERMIT NUMBER: 0
OWNER'S NAME : PRIVATE
ACCESS : PRIVATE
LAND USE : RESIDENTIAL

- PHOTOS -

#1 ROLL 125 NEG#17 LOOKING SOUTHEAST
#2
#3
#4
#5

COMMENTS

INVENTORY NUMBER: 60.00

QUAD : STAMFORD
ADDRESS: 42-104 SEA BEACH DRIVE
TOWN : STAMFORD STATE : CT
COUNTY : FAIRFIELD

- STRUCTURAL INVESTIGATIONS -

TYPE OF STRUCTURE: SEAWALL CONDITION: GOOD-FAIR
MAIN FUNCTION : SEPARATES LAND AND WATER, PREVENTS EROSION AND FLO
MATERIAL : STONE /CONCRETE

DESCRIPTION

L(FT)= 1830
W(FT)= 1 (4 AT END)
H(FT ABOVE MHW)= 4-5-6

INSPECTION DATE : 08/15/89 INSPECTION TIME: 1005

- LAND CLASSIFICATION -

PERMIT NUMBER: 0
OWNER'S NAME : PRIVATE
ACCESS : PRIVATE
LAND USE : RESIDENTIAL

- PHOTOS -

#1 ROLL 125 NEG#18 LOOKING NORTHEAST
#2 ROLL 125 NEG#19 LOOKING SOUTHEAST - RIPRAP
#3 ROLL 125 NEG#20 LOOKING SOUTH
#4 ROLL 125 NEG#21 LOOKING NORTH
#5 ROLL 125 NEG#22 LOOKING NORTHEAST

COMMENTS

UNDER RIPRAP PARTS ARE DILLAPITATED.PARTS OF THE WALL DONT H
AVE THE ROCK PROTECTION.

INVENTORY NUMBER: 61.00

QUAD : STAMFORD
ADDRESS: END OF FAIRVIEW AVE
TOWN : STAMFORD STATE : CT
COUNTY : FAIRFIELD

- STRUCTURAL INVESTIGATIONS -

TYPE OF STRUCTURE: GROIN CONDITION: FAIR
MAIN FUNCTION : TRAPS LITTORAL DRIFT, RETARDS SHORE EROSION
MATERIAL : BOULDERS

DESCRIPTION

L(FT)= 130
W(FT)= 15
H(FT ABOVE MHW)= 0-4

INSPECTION DATE : 08/15/89 INSPECTION TIME: 1200

- LAND CLASSIFICATION -

PERMIT NUMBER: 0
OWNER'S NAME : PRIVATE
ACCESS : PUBLIC
LAND USE : RECREATIONAL

- PHOTOS -

#1 ROLL 125 NEG#23 LOOKING SOUTHEAST
#2
#3
#4
#5

COMMENTS

SANDY

INVENTORY NUMBER: 62.00

QUAD : STAMFORD
ADDRESS: 280 OCEAN DRIVE EAST
TOWN : STAMFORD STATE : CT
COUNTY : FAIRFIELD

- STRUCTURAL INVESTIGATIONS -

TYPE OF STRUCTURE: RIPRAP CONDITION: FAIR-POOR
MAIN FUNCTION : PROTECTIVE LAYER WHICH PREVENTS EROSION OF A SLOPI
MATERIAL : BOULDERS

DESCRIPTION

L(FT)= 480
W(FT)= N/A
H(FT ABOVE MHW)= 0-2

INSPECTION DATE : 08/15/89 INSPECTION TIME: 1208

- LAND CLASSIFICATION -

PERMIT NUMBER: 0
OWNER'S NAME : PRIVATE
ACCESS : PUBLIC
LAND USE : RESIDENTIAL

- PHOTOS -

#1 ROLL 124 NEG#24 LOOKING SOUTH
#2 ROLL 124 NEG#25 LOOKING NORTH
#3
#4
#5

COMMENTS

INVENTORY NUMBER: 63.00

QUAD : STAMFORD
ADDRESS: 298 OCEAN DRIVE EAST
TOWN : STAMFORD STATE : CT
COUNTY : FAIRFIELD

- STRUCTURAL INVESTIGATIONS -

TYPE OF STRUCTURE: BULKHEAD CONDITION: GOOD
MAIN FUNCTION : RETAINS LAND, PREVENTS SLIDING OF BANK AND EROSION
MATERIAL : CONCRETE

DESCRIPTION

L(FT)= 168
W(FT)= 7.5
H(FT BAOVE MHW)= 9

INSPECTION DATE : 08/15/89 INSPECTION TIME: 1215

- LAND CLASSIFICATION -

PERMIT NUMBER: 0
OWNER'S NAME : PRIVATE
ACCESS : PUBLIC
LAND USE : RESIDENTIAL

- PHOTOS -

#1 ROLL 126 NEG#1 LOOKING SOUTHWEST
#2
#3
#4
#5

COMMENTS

INVENTORY NUMBER: 64.00

QUAD : STAMFORD
ADDRESS: 298-338 OCEAN DRIVE EAST
TOWN : STAMFORD STATE : CT
COUNTY : FAIRFIELD

- STRUCTURAL INVESTIGATIONS -

TYPE OF STRUCTURE: RIPRAP CONDITION: POOR
MAIN FUNCTION : PROTECTIVE LAYER WHICH PREVENTS EROSION OF A SLOPE
MATERIAL : IRR. STONE FRAG

DESCRIPTION

L(FT)= 1283
W(FT)= N/A
H(FT ABOVE MHW)= 0-4

INSPECTION DATE : 08/15/89 INSPECTION TIME: 1220

- LAND CLASSIFICATION -

PERMIT NUMBER: 0
OWNER'S NAME : PRIVATE
ACCESS : PUBLIC
LAND USE : RESIDENTIAL

- PHOTOS -

#1 ROLL 126 NEG#2 LOOKING SOUTH
#2 ROLL 126 NEG#3 LOOKING SOUTHWEST
#3 ROLL 126 NEG#5 LOOKING NORTH
#4
#5

COMMENTS

ROCKY SHORE, SEA GRASS

INVENTORY NUMBER: 65.00

QUAD : STAMFORD
ADDRESS: 316 OCEAN DRIVE EAST
TOWN : STAMFORD STATE : CT
COUNTY : FAIRFIELD

- STRUCTURAL INVESTIGATIONS -

TYPE OF STRUCTURE: SEAWALL CONDITION: GOOD
MAIN FUNCTION : SEPARATES LAND AND WATER, PREVENTS EROSION AND FLO
MATERIAL : STONE IN CEMENT

DESCRIPTION

L(FT)= 40
W(FT)= N/A
H(FT ABOVE MHW)= 13

INSPECTION DATE : 08/15/89 INSPECTION TIME: 1250

- LAND CLASSIFICATION -

PERMIT NUMBER: 0
OWNER'S NAME : PRIVATE
ACCESS : PRIVATE
LAND USE : RESIDENTIAL

- PHOTOS -

#1 ROLL 126 NEG#4 LOOKING NORTHWEST
#2
#3
#4
#5

COMMENTS

INVENTORY NUMBER: 66.00

QUAD : STAMFORD
ADDRESS: END OF SHIPPAN AVE
TOWN : STAMFORD STATE : CT
COUNTY : FAIRFIELD

- STRUCTURAL INVESTIGATIONS -

TYPE OF STRUCTURE: SEAWALL/REVET. CONDITION: GOOD-FAIR
MAIN FUNCTION : SEPARATES LAND AND WATER,PREVENTS EROSION AND FLOO
MATERIAL : STONE IN CEMENT

DESCRIPTION

L(FT)= 135
W(FT)= 2 (WALL), N/A (REVETMENT)
H(FT ABOVE MHW)= 9

INSPECTION DATE : 08/15/89 INSPECTION TIME: 1205

- LAND CLASSIFICATION -

PERMIT NUMBER: 867285
OWNER'S NAME : PRIVATE
ACCESS : PUBLIC
LAND USE : RESIDENTIAL

- PHOTOS -

#1 ROLL 126 NEG#6 LOOKING SOUTHWEST
#2
#3
#4
#5

COMMENTS

PERMIT FOR SEAWALL EXTENSION OF 12' AND PLACEMENT OF RIPRAP

INVENTORY NUMBER: 67.00

QUAD : STAMFORD
ADDRESS: 2285 SHIPPAN AVE
TOWN : STAMFORD STATE : CT
COUNTY : FAIRFIELD

- STRUCTURAL INVESTIGATIONS -

TYPE OF STRUCTURE: GROIN (PIER) CONDITION: GOOD
MAIN FUNCTION : TRAPS LITTORAL DRIFT, RETARDS SHORE EROSION
MATERIAL : CONCRETE

DESCRIPTION

L(FT)= 75
W(FT)= 6 (PLUS ROCKS)
H(FT ABOVE MHW)= 2

INSPECTION DATE : 08/15/89 INSPECTION TIME: 1320

- LAND CLASSIFICATION -

PERMIT NUMBER: 0
OWNER'S NAME : PRIVATE
ACCESS : PUBLIC
LAND USE : RESIDENTIAL

- PHOTOS -

#1 ROLL 126 NEG#7 LOOKING SOUTH
#2
#3
#4
#5

COMMENTS

INVENTORY NUMBER: 68.00

QUAD : STAMFORD
ADDRESS: 2285 SHIPPAN AVE
TOWN : STAMFORD STATE : CT
COUNTY : FAIRFIELD

- STRUCTURAL INVESTIGATIONS -

TYPE OF STRUCTURE: SEAWALL CONDITION: GOOD
MAIN FUNCTION : SEPARATES LAND AND WATER, PREVENTS EROSION AND FLO
MATERIAL : STONE IN CEMENT

DESCRIPTION

L(FT)= 180
W(FT)= 1
H(FT ABOVE MHW)= 11

INSPECTION DATE : 08/15/89 INSPECTION TIME: 1325

- LAND CLASSIFICATION -

PERMIT NUMBER: 0
OWNER'S NAME : PRIVATE
ACCESS : PUBLIC
LAND USE : RESIDENTIAL

- PHOTOS -

#1 ROLL 126 NEG#8 LOOKING NORTH
#2
#3
#4
#5

COMMENTS

INVENTORY NUMBER: 69.00

QUAD : STAMFORD
ADDRESS: 457-425 OCEAN DRIVE WEST
TOWN : STAMFORD STATE : CT
COUNTY : FAIRFIELD

- STRUCTURAL INVESTIGATIONS -

TYPE OF STRUCTURE: SEAWALL/RIPRAP CONDITION: GOOD
MAIN FUNCTION : SEPARATES LAND AND WATER, PREVENTS EROSION AND FLC
MATERIAL : CONCRETE

DESCRIPTION

L(FT)= 405
W(FT)= 2 (WALL)
H(FT ABOVE MHW)= 6

INSPECTION DATE : 08/15/89 INSPECTION TIME: 1225

- LAND CLASSIFICATION -

PERMIT NUMBER: 0
OWNER'S NAME : PRIVATE
ACCESS : PRIVATE
LAND USE : RESIDENTIAL

- PHOTOS -

#1 ROLL 126 NEG#9 LOOKING SOUTHWEST
#2 ROLL 126 NEG#11 LOOKING NORTHEAST
#3
#4
#5

COMMENTS

INVENTORY NUMBER: 70.00

QUAD : STAMFORD
ADDRESS: 435 OCEAN DRIVE WEST
TOWN : STAMFORD STATE : CT
COUNTY : FAIRFIELD

- STRUCTURAL INVESTIGATIONS -

TYPE OF STRUCTURE: GROIN CONDITION: POOR
MAIN FUNCTION : TRAPS LITTORAL DRIFT, RETARDS SHORE EROSION
MATERIAL : STONE IN CEMENT

DESCRIPTION

L(FT)= 75
W(FT)= 5
H(FT ABOVE MHW)= 0-3

INSPECTION DATE : 08/15/89 INSPECTION TIME: 1330

- LAND CLASSIFICATION -

PERMIT NUMBER: 0
OWNER'S NAME : PRIVATE
ACCESS : PRIVATE
LAND USE : RESIDENTIAL

- PHOTOS -

#1 ROLL 126 NEG#10 LOOKING SOUTH
#2
#3
#4
#5

COMMENTS

INVENTORY NUMBER: 71.00

QUAD : STAMFORD
ADDRESS: 425-421 OCEAN DRIVE WEST
TOWN : STAMFORD STATE : CT
COUNTY : FAIRFIELD

- STRUCTURAL INVESTIGATIONS -

TYPE OF STRUCTURE: SEAWALL CONDITION: GOOD
MAIN FUNCTION : SEPARATES LAND AND WATER, PREVENTS EROSION AND FLO
MATERIAL : STONE IN CEMENT

DESCRIPTION

L(FT)= 135
W(FT)= 1.5
H(FT ABOVE MHW)= 6

INSPECTION DATE : 08/15/89 INSPECTION TIME: 1335

- LAND CLASSIFICATION -

PERMIT NUMBER: 0
OWNER'S NAME : PRIVATE
ACCESS : PRIVATE
LAND USE : RESIDENTIAL

- PHOTOS -

#1 ROLL 126 NEG#12 LOOKING SOUTHWEST
#2
#3
#4
#5

COMMENTS

ROCKY SHORE.

INVENTORY NUMBER: 72.00

QUAD : STAMFORD
ADDRESS: 421 OCEAN W.-400 STAMFORD
TOWN : STAMFORD STATE : CT
COUNTY : FAIRFIELD

- STRUCTURAL INVESTIGATIONS -

TYPE OF STRUCTURE: SEAWALL CONDITION: GOOD
MAIN FUNCTION : SEPARATES LAND AND WATER, PREVENTS EROSION AND FLO
MATERIAL : CONCRETE

DESCRIPTION

L(FT)= 340
W(FT)= 1.5
H(FT ABOVE MHW)= 7

INSPECTION DATE : 08/15/89 INSPECTION TIME: 1345

- LAND CLASSIFICATION -

PERMIT NUMBER: 0
OWNER'S NAME : PRIVATE
ACCESS : PRIVATE
LAND USE : RESIDENTIAL

- PHOTOS -

#1 ROLL 126 NEG#13 LOOKING EAST
#2 ROLL 126 NEG#14 LOOKING NORTHWEST
#3
#4
#5

COMMENTS

ONE SECTION IS STONE IN CEMENT.

INVENTORY NUMBER: 72.50

QUAD : STAMFORD
ADDRESS: 400 STAMFORD AVE
TOWN : STAMFORD STATE : CT
COUNTY : FAIRFIELD

- STRUCTURAL INVESTIGATIONS -

TYPE OF STRUCTURE: SEAWALL CONDITION: GOOD-FAIR
MAIN FUNCTION : SEPARATES LAND AND WATER, PREVENTS EROSION AND FLO
MATERIAL : STONE IN CEMENT

DESCRIPTION

L(FT)= 220
W(FT)= N/A
H(FT ABOVE MHW)= 5

INSPECTION DATE : 08/15/89 INSPECTION TIME: 1350

- LAND CLASSIFICATION -

PERMIT NUMBER: 0
OWNER'S NAME : PRIVATE
ACCESS : PRIVATE
LAND USE : RESIDENTIAL

- PHOTOS -

#1 ROLL 126 NEG#15 LOOKING EAST
#2
#3
#4
#5

COMMENTS

BROKEN PARTS OF THE WALLARE SMOTHERED BY A LOAD OF BOULDERS.

INVENTORY NUMBER: 73.00

QUAD : STAMFORD
ADDRESS: 400 STAMFORD AVE
TOWN : STAMFORD STATE : CT
COUNTY : FAIRFIELD

- STRUCTURAL INVESTIGATIONS -

TYPE OF STRUCTURE: GROIN CONDITION: FAIR
MAIN FUNCTION : TRAPS LITTORAL DRIFT, RETARDS SHORE EROSION
MATERIAL : BOULDERS

DESCRIPTION

L(FT)= 100
W(FT)= N/A
H(FT ABOVE MHW)= 0-3

INSPECTION DATE : 08/15/89 INSPECTION TIME: 1515

- LAND CLASSIFICATION -

PERMIT NUMBER: 0
OWNER'S NAME : PRIVATE
ACCESS : PRIVATE
LAND USE : RESIDENTIAL

- PHOTOS -

#1 ROLL 126 NEG#16 LOOKING SOUTHEAST
#2
#3
#4
#5

COMMENTS

INVENTORY NUMBER: 74.00

QUAD : STAMFORD
ADDRESS: END OF STAMFORD AVE
TOWN : STAMFORD STATE : CT
COUNTY : FAIRFIELD

- STRUCTURAL INVESTIGATIONS -

TYPE OF STRUCTURE: SEAWALL CONDITION: GOOD
MAIN FUNCTION : SEPARATES LAND AND WATER, PREVENTS EROSION AND FLO
MATERIAL : CONCRETE

DESCRIPTION

L(FT)= 67
W(FT)= 4.5
H(FT ABOVE MHW)= 8

INSPECTION DATE : 08/15/89 INSPECTION TIME: 1518

- LAND CLASSIFICATION -

PERMIT NUMBER: 0
OWNER'S NAME : PUBLIC
ACCESS : PUBLIC
LAND USE : RESIDENTIAL

- PHOTOS -

#1 ROLL 126 NEG#17 LOOKING NORTH
#2
#3
#4
#5

COMMENTS

INVENTORY NUMBER: 75.00

QUAD : STAMFORD
ADDRESS: 373 STAMFORD-389 OCEAN W.
TOWN : STAMFORD STATE : CT
COUNTY : FAIRFIELD

- STRUCTURAL INVESTIGATIONS -

TYPE OF STRUCTURE: SEAWALL/RIPRAP CONDITION: GOOD
MAIN FUNCTION : SEPARATES LAND AND WATER, PREVENTS EROSION AND FLO
MATERIAL : STONE IN CEMENT

DESCRIPTION

L(FT)= 400
W(FT)= 2
H(FT ABOVE MHW)= 4

INSPECTION DATE : 08/15/89 INSPECTION TIME: 1523

- LAND CLASSIFICATION -

PERMIT NUMBER: 0
OWNER'S NAME : PUBLIC
ACCESS : PRIVATE
LAND USE : RESIDENTIAL

- PHOTOS -

#1 ROLL 126 NEG#18 LOOKING WEST
#2 ROLL 126 NEG#20 LOOKING NORTHWEST - 389 OCEAN DRIVE WEST
#3
#4
#5

COMMENTS

IN FRONT OF 389 OCEAN DR WEST THERE'S RIPRAP PROTECTING IT.

INVENTORY NUMBER: 76.00

QUAD : STAMFORD
ADDRESS: 389-367 OCEAN DR W.
TOWN : STAMFORD STATE : CT
COUNTY : FAIRFIELD

- STRUCTURAL INVESTIGATIONS -

TYPE OF STRUCTURE: GROIN FIELD CONDITION: POOR
MAIN FUNCTION : TRAPS LITTORAL DRIFT, RETARDS SHORE EROSION
MATERIAL : BOULDERS

DESCRIPTION

L(FT)= 40 (BROKEN ENDS)
W(FT)= N/A
H(FT ABOVE MHW)= 0-1

INSPECTION DATE : 08/15/89 INSPECTION TIME: 1525

- LAND CLASSIFICATION -

PERMIT NUMBER: 0
OWNER'S NAME : PRIVATE
ACCESS : PRIVATE
LAND USE : RESIDENTIAL

- PHOTOS -

#1 ROLL 126 NEG#19 LOOKING SOUTHWEST
#2
#3
#4
#5

COMMENTS

INVENTORY NUMBER: 77.00

QUAD : STAMFORD
ADDRESS: 375-367 OCEAN DRIVE WEST
TOWN : STAMFORD STATE : CT
COUNTY : FAIRFIELD

- STRUCTURAL INVESTIGATIONS -

TYPE OF STRUCTURE: SEAWALL/RIPRAP CONDITION: GOOD
MAIN FUNCTION : SEPARATES LAND AND WATER, PREVENTS EROSION AND FLO
MATERIAL : CONCRETE

DESCRIPTION

L(FT)= 720
W(FT)= 1.5
H(FT ABOVE MHW)= 7-8-6

INSPECTION DATE : 08/15/89 INSPECTION TIME: 1535

- LAND CLASSIFICATION -

PERMIT NUMBER: 0
OWNER'S NAME : PRIVATE
ACCESS : PRIVATE
LAND USE : RESIDENTIAL

- PHOTOS -

#1 ROLL 126 NEG#21 LOOKING WEST
#2 ROLL 126 NEG#22 LOOKING WEST
#3
#4
#5

COMMENTS

INVENTORY NUMBER: 78.00

QUAD : STAMFORD
ADDRESS: 74 SADDLEROCK RD
TOWN : STAMFORD STATE : CT
COUNTY : FAIRFIELD

- STRUCTURAL INVESTIGATIONS -

TYPE OF STRUCTURE: GROIN CONDITION: GOOD-FAIR
MAIN FUNCTION : TRAPS LITTORAL DRIFT, RETARDS SHORE EROSION
MATERIAL : BOULDERS

DESCRIPTION

L(FT)= 110
W(FT)= 15
H(FT ABOVE MHW)= 0-4

INSPECTION DATE : 08/15/89 INSPECTION TIME: 1545

- LAND CLASSIFICATION -

PERMIT NUMBER: 0
OWNER'S NAME : PRIVATE
ACCESS : PRIVATE
LAND USE : RESIDENTIAL

- PHOTOS -

#1 ROLL 126 NEG#23 LOOKING SOUTH
#2
#3
#4
#5

COMMENTS

INVENTORY NUMBER: 79.00

QUAD : STAMFORD
ADDRESS: 74-102 SADDLEROCK RD
TOWN : STAMFORD STATE : CT
COUNTY : FAIRFIELD

- STRUCTURAL INVESTIGATIONS -

TYPE OF STRUCTURE: SEAWALL CONDITION: GOOD
MAIN FUNCTION : SEPARATES LAND AND WATER, PREVENTS EROSION AND FLO
MATERIAL : CONCRETE

DESCRIPTION

L(FT)= 725
W(FT)= 2.5
H(FT ABOVE MHW)= 5-6

INSPECTION DATE : 08/15/89 INSPECTION TIME: 1550

- LAND CLASSIFICATION -

PERMIT NUMBER: 0
OWNER'S NAME : PRIVATE
ACCESS : PRIVATE
LAND USE : RESIDENTIAL

- PHOTOS -

#1 ROLL 126 NEG#24 LOOKING SOUTHWEST
#2 ROLL 126 NEG#25 LOOKING SOUTHWEST
#3
#4
#5

COMMENTS

102 SADDLEROCK HAS PERMIT FOR RIPRAP IN FRONT OF WALL AND REPLACEMENT OF SEAWALL; PERMIT #847212

INVENTORY NUMBER: 80.00

QUAD : STAMFORD
ADDRESS: 74 SADDLEROCK RD
TOWN : STAMFORD STATE : CT
COUNTY : FAIRFIELD

- STRUCTURAL INVESTIGATIONS -

TYPE OF STRUCTURE: GROIN CONDITION: GOOD-FAIR
MAIN FUNCTION : TRAPS LITTORAL DRIFT, RETARDS SHORE EROSION
MATERIAL : BOULDERS

DESCRIPTION

L(FT)= 110
W(FT)= 25
H(FT ABOVE MHW)= 2-4

INSPECTION DATE : 08/15/89 INSPECTION TIME: 1555

- LAND CLASSIFICATION -

PERMIT NUMBER: 0
OWNER'S NAME : PRIVATE
ACCESS : PRIVATE
LAND USE : RESIDENTIAL

- PHOTOS -

#1 ROLL 126 NEG#26
#2
#3
#4
#5

COMMENTS

INVENTORY NUMBER: 81.00

QUAD : STAMFORD
ADDRESS: 123 SADDLEROCK RD
TOWN : STAMFORD STATE : CT
COUNTY : FAIRFIELD

- STRUCTURAL INVESTIGATIONS -

TYPE OF STRUCTURE: SEAWALL/RIPRAP CONDITION: GOOD
MAIN FUNCTION : SEPARATES LAND AND WATER, PREVENTS EROSION AND FLO
MATERIAL : CONCRETE

DESCRIPTION

L(FT)= 1080
W(FT)= 2
H(FT ABOVE MHW)= 5

INSPECTION DATE : 08/15/89 INSPECTION TIME: 1600

- LAND CLASSIFICATION -

PERMIT NUMBER: 0
OWNER'S NAME : PRIVATE
ACCESS : PRIVATE
LAND USE : RESIDENTIAL

- PHOTOS -

#1 ROLL 126 NEG#27 LOOKING SOUTH
#2 ROLL 126 NEG#28 LOOKING SOUTHEAST
#3
#4
#5

COMMENTS

INVENTORY NUMBER: 81.10

QUAD : STAMFORD
ADDRESS: STAMFORD HARBOR
TOWN : STAMFORD STATE : CT
COUNTY : FAIRFIELD

- STRUCTURAL INVESTIGATIONS -

TYPE OF STRUCTURE: BREAKWATER CONDITION: UNKNOWN
MAIN FUNCTION : PROTECTS HARBOR/ANCHORAGE BY INTERCEPTING WAVES
MATERIAL : STONE

DESCRIPTION

L(FT)= 1200
W(FT)= 10
H(FT ABOVE MHW)= UNKNOWN

INSPECTION DATE : / / INSPECTION TIME: 0

- LAND CLASSIFICATION -

PERMIT NUMBER: 0
OWNER'S NAME : PUBLIC, US ARMY COE PROJ
ACCESS : PUBLIC
LAND USE : N/A

- PHOTOS -

#1 NO PHOTO AVAILABLE
#2
#3
#4
#5

COMMENTS

INFORMATION TAKEN FROM "WATER RESOURCES DEVELOPMENT IN CONNECTICUT 1987" BY THE US ARMY CORPS OF ENGINEERS, AND THE STAMFORD QUADRANGLE

INVENTORY NUMBER: 81.20

QUAD : STAMFORD
ADDRESS: STAMFORD HARBOR
TOWN : STAMFORD STATE : CT
COUNTY : FAIRFIELD

- STRUCTURAL INVESTIGATIONS -

TYPE OF STRUCTURE: BREAKWATER CONDITION: UNKNOWN
MAIN FUNCTION : PROTECTS HARBOR/ANCHORAGE BY INTERCEPTING WAVES
MATERIAL : STONE

DESCRIPTION

L(FT)= 2900
W(FT)= 10
H(FT ABOVE MHW)= UNKNOWN

INSPECTION DATE : / / INSPECTION TIME: 0

- LAND CLASSIFICATION -

PERMIT NUMBER: 0
OWNER'S NAME : PUBLIC, US ARMY COE PROJ
ACCESS : PUBLIC
LAND USE : N/A

- PHOTOS -

#1 NO PHOTO AVAILABLE
#2
#3
#4
#5

COMMENTS

INFORMATION TAKEN FROM "WATER RESOURCES DEVELOPMENT IN CONNECTICUT 1987" BY THE US ARMY CORPS OF ENGINEERS, AND THE STAMFORD QUADRANGLE.

INVENTORY NUMBER: 82.00

QUAD : STAMFORD
ADDRESS: 107 SADDLEROCK RD
TOWN : STAMFORD STATE : CT
COUNTY : FAIRFIELD

- STRUCTURAL INVESTIGATIONS -

TYPE OF STRUCTURE: GROIN FIELD (3) CONDITION: POOR
MAIN FUNCTION : TRAPS LITTORAL DRIFT, RETARDS SHORE EROSION
MATERIAL : LARGE BOULDERS

DESCRIPTION

L(FT)= 40
W(FT)= 8
H(FT ABOVE MHW)= 0

INSPECTION DATE : 08/15/89 INSPECTION TIME: 1615

- LAND CLASSIFICATION -

PERMIT NUMBER: 0
OWNER'S NAME : PRIVATE
ACCESS : PRIVATE
LAND USE : RESIDENTIAL

- PHOTOS -

#1 ROLL 126 NEG#29 LOOKING WEST
#2 ROLL 126 NWG#31 LOOKING SOUTHWEST
#3
#4
#5

COMMENTS

THIS IS THE REMAINS OF 4 JETTIES. TWO WERE EXTENDED TO 50';
PERMIT #59-44, DATED 2/27/59.
PEBBLY SHORE

INVENTORY NUMBER: 83.00

QUAD : STAMFORD
ADDRESS: 107 SADDLEROCK RD
TOWN : STAMFORD STATE : CT
COUNTY : FAIRFIELD

- STRUCTURAL INVESTIGATIONS -

TYPE OF STRUCTURE: SEAWALL CONDITION: GOOD
MAIN FUNCTION : SEPARATES LAND AND WATER, PREVENTS EROSION AND FLO
MATERIAL : STONE IN CEMENT

DESCRIPTION

L(FT)= 313
W(FT)= 2
H(FT ABOVE MHW)= 4-2

INSPECTION DATE : 08/15/89 INSPECTION TIME: 1620

- LAND CLASSIFICATION -

PERMIT NUMBER: 0
OWNER'S NAME : PRIVATE
ACCESS : PRIVATE
LAND USE : RESIDENTIAL

- PHOTOS -

#1 ROLL 126 NEG#30 LOOKING NORTH
#2
#3
#4
#5

COMMENTS

INVENTORY NUMBER: 84.00

QUAD : STAMFORD
ADDRESS: 89 SADDLEROCK RD
TOWN : STAMFORD STATE : CT
COUNTY : FAIRFIELD

- STRUCTURAL INVESTIGATIONS -

TYPE OF STRUCTURE: GROIN FIELD (2) CONDITION: FAIR
MAIN FUNCTION : TRAPS LITTORAL DRIFT, RETARDS SHORE EROSION
MATERIAL : LARGE BOULDERS

DESCRIPTION

L(FT)= 115
W(FT)= 4-5
H(FT ABOVE MHW)= 0-2

INSPECTION DATE : 08/15/89 INSPECTION TIME: 1625

- LAND CLASSIFICATION -

PERMIT NUMBER: 0
OWNER'S NAME : PRIVATE
ACCESS : PRIVATE
LAND USE : RESIDENTIAL

- PHOTOS -

#1 ROLL 126 NEG#32 LOOKING NORTHWEST
#2
#3
#4
#5

COMMENTS

SEA GRASS AND ROCKS BETWEEN THE GROINS

INVENTORY NUMBER: 85.00

QUAD : STAMFORD
ADDRESS: 71 SADDLEROCK RD
TOWN : STAMFORD STATE : CT
COUNTY : FAIRFIELD

- STRUCTURAL INVESTIGATIONS -

TYPE OF STRUCTURE: GROIN FIELD (4) CONDITION: POOR
MAIN FUNCTION : TRAPS LITTORAL DRIFT, RETARDS SHORE EROSION
MATERIAL : WOOD/BOULDERS

DESCRIPTION

L(FT)= 95
W(FT)= 5
H(FT ABOVE MHW)= 0-1

INSPECTION DATE : 08/15/89 INSPECTION TIME: 1630

- LAND CLASSIFICATION -

PERMIT NUMBER: 0
OWNER'S NAME : PRIVATE
ACCESS : PRIVATE
LAND USE : RESIDENTIAL

- PHOTOS -

#1 ROLL 126 NEG#33 LOOKING NORTHWEST
#2
#3
#4
#5

COMMENTS

TWO PILE AND TIMBER JETTIES PERMITED ON 10/2/50 #50-190

INVENTORY NUMBER: 86.00

QUAD : STAMFORD
ADDRESS: 71 SADDLEROCK-91 ROGERS
TOWN : STAMFORD STATE : CT
COUNTY : FAIRFIELD

- STRUCTURAL INVESTIGATIONS -

TYPE OF STRUCTURE: SEAWALL CONDITION: GOOD
MAIN FUNCTION : SEPARATES LAND AND WATER, PREVENTS EROSION AND FLO
MATERIAL : CONCRETE

DESCRIPTION

L(FT)= 302
W(FT)= 3
H(FT ABOVE MHW)= 3

INSPECTION DATE : 08/15/89 INSPECTION TIME: 1635

- LAND CLASSIFICATION -

PERMIT NUMBER: 0
OWNER'S NAME : PRIVATE
ACCESS : PRIVATE
LAND USE : RESIDENTIAL

- PHOTOS -

#1 ROLL 126 NEG#34 LOOKING NORTH
#2 ROLL 126 NEG#35 MATERIAL CHANGES TO BRICK & STONE IN CEMENT
#3
#4
#5

COMMENTS

SANDY AND PEBBLEY SHORE.

INVENTORY NUMBER: 87.00

QUAD : STAMFORD
ADDRESS: 83-73 ROGERS RD
TOWN : STAMFORD STATE : CT
COUNTY : FAIRFIELD

- STRUCTURAL INVESTIGATIONS -

TYPE OF STRUCTURE: SEAWALL CONDITION: GOOD-FAIR
MAIN FUNCTION : SEPARATES LAND AND WATER, PREVENTS EROSION AND FLO
MATERIAL : CONCRETE

DESCRIPTION

L(FT)= 380
W(FT)= 1.5
H(FT ABOVE MHW)= 5

INSPECTION DATE : 08/15/89 INSPECTION TIME: 1640

- LAND CLASSIFICATION -

PERMIT NUMBER: 0
OWNER'S NAME : PRIVATE
ACCESS : PRIVATE
LAND USE : RESIDENTIAL

- PHOTOS -

#1 ROLL 126 NEG#36 LOOKING NORTH
#2 ROLL 126 NEG#37 LOOKING NORTH
#3
#4
#5

COMMENTS

INVENTORY NUMBER: 88.00

QUAD : STAMFORD
ADDRESS: 83-49 ROGERS RD
TOWN : STAMFORD STATE : CT
COUNTY : FAIRFIELD

- STRUCTURAL INVESTIGATIONS -

TYPE OF STRUCTURE: GROIN CONDITION: POOR
MAIN FUNCTION : TRAPS LITTORAL DRIFT, RETARDS SHORE EROSION
MATERIAL : BOULDERS

DESCRIPTION

L(FT)= 125
W(FT)= 6
H(FT ABOVE MHW)= 0-1

INSPECTION DATE : 08/15/89 INSPECTION TIME: 1645

- LAND CLASSIFICATION -

PERMIT NUMBER: 0
OWNER'S NAME : PRIVATE
ACCESS : PRIVATE
LAND USE : RESIDENTIAL

- PHOTOS -

#1 ROLL 127 NEG#1 LOOKING SOUTH
#2 ROLL 127 NEG#2 LOOKING WEST
#3
#4
#5

COMMENTS

PEBBLEY SHORE.

INVENTORY NUMBER: 89.00

QUAD : STAMFORD
ADDRESS: 35 ROGERS RD
TOWN : STAMFORD STATE : CT
COUNTY : FAIRFIELD

- STRUCTURAL INVESTIGATIONS -

TYPE OF STRUCTURE: GROIN CONDITION: FAIR
MAIN FUNCTION : TRAPS LITTORAL DRIFT, RETARDS SHORE EROSION
MATERIAL : IRR. STONE FRAG

DESCRIPTION

L(FT)= 75
W(FT)= 5
H(FT ABOVE MHW)= 0-2

INSPECTION DATE : 08/16/89 INSPECTION TIME: 850

- LAND CLASSIFICATION -

PERMIT NUMBER: 0
OWNER'S NAME : PRIVATE
ACCESS : PRIVATE
LAND USE : RESIDENTIAL

- PHOTOS -

#1 ROLL 127 NEG#3 LOOKING SOUTH
#2
#3
#4
#5

COMMENTS

INVENTORY NUMBER: 90.00

QUAD : STAMFORD
ADDRESS: 32 OCEAN W.-END FAIRVIEW
TOWN : STAMFORD STATE : CT
COUNTY : FAIRFIELD

- STRUCTURAL INVESTIGATIONS -

TYPE OF STRUCTURE: SEAWALL CONDITION: GOOD
MAIN FUNCTION : SEPARATES LAND AND WATER, PREVENTS EROSION AND FLO
MATERIAL : STONE IN CEMENT

DESCRIPTION

L(FT)= 945
W(FT)= 2
H(FT ABOVE MHW)= 4-5-3

INSPECTION DATE : 08/16/89 INSPECTION TIME: 900

- LAND CLASSIFICATION -

PERMIT NUMBER: 0
OWNER'S NAME : PRIVATE
ACCESS : PRIVATE
LAND USE : RESIDENTIAL

- PHOTOS -

#1 ROLL 127 NEG#4 LOOKING NORTH
#2 ROLL 127 NEG#7 LOOKING NORTH
#3
#4
#5

COMMENTS

INVENTORY NUMBER: 91.00

QUAD : STAMFORD
ADDRESS: 32 OCEAN DRIVE WEST
TOWN : STAMFORD STATE : CT
COUNTY : FAIRFIELD

- STRUCTURAL INVESTIGATIONS -

TYPE OF STRUCTURE: GROIN CONDITION: FAIR-POOR
MAIN FUNCTION : TRAPS LITTORAL DRIFT, RETARDS SHORE EROSION
MATERIAL : STONE IN CEMENT

DESCRIPTION

L(FT)= 70
W(FT)= 2
H(FT ABOVE MHW)= 0-1.5

INSPECTION DATE : 08/16/89 INSPECTION TIME: 905

- LAND CLASSIFICATION -

PERMIT NUMBER: 0
OWNER'S NAME : PRIVATE
ACCESS : PRIVATE
LAND USE : RESIDENTIAL

- PHOTOS -

#1 ROLL 127 NEG#5 LOOKING WEST
#2
#3
#4
#5

COMMENTS

INVENTORY NUMBER: 92.00

QUAD : STAMFORD
ADDRESS: 31 OCEAN DRIVE WEST
TOWN : STAMFORD STATE : CT
COUNTY : FAIRFIELD

- STRUCTURAL INVESTIGATIONS -

TYPE OF STRUCTURE: GROIN CONDITION: GOOD
MAIN FUNCTION : TRAPS LITTORAL DRIFT, RETARDS SHORE EROSION
MATERIAL : STONE IN CEMENT

DESCRIPTION

L(FT)= 135
W(FT)= 4
H(FT ABOVE MHW)= 1-2

INSPECTION DATE : 08/16/89 INSPECTION TIME: 907

- LAND CLASSIFICATION -

PERMIT NUMBER: 0
OWNER'S NAME : PRIVATE
ACCESS : PRIVATE
LAND USE : RESIDENTIAL

- PHOTOS -

#1 ROLL 127 NEG#6 LOOKING WEST
#2
#3
#4
#5

COMMENTS

INVENTORY NUMBER: 93.00

QUAD : STAMFORD
ADDRESS: END OF FAIRVIEW AVE
TOWN : STAMFORD STATE : CT
COUNTY : FAIRFIELD

- STRUCTURAL INVESTIGATIONS -

TYPE OF STRUCTURE: GROIN CONDITION: FAIR-POOR
MAIN FUNCTION : TRAPS LITTORAL DRIFT, RETARDS SHORE EROSION
MATERIAL : BOULDERS

DESCRIPTION

L(FT)= 53
W(FT)= 8
H(FT ABOVE MHW)= 0-3

INSPECTION DATE : 08/16/89 INSPECTION TIME: 915

- LAND CLASSIFICATION -

PERMIT NUMBER: 0
OWNER'S NAME : PRIVATE
ACCESS : PRIVATE
LAND USE : RESIDENTIAL

- PHOTOS -

#1 ROLL 127 NEG#8 LOOKING WEST
#2
#3
#4
#5

COMMENTS

INVENTORY NUMBER: 94.00

QUAD : STAMFORD
ADDRESS: 241 FAIRVIEW AVE
TOWN : STAMFORD STATE : CT
COUNTY : FAIRFIELD

- STRUCTURAL INVESTIGATIONS -

TYPE OF STRUCTURE: GROIN CONDITION: POOR
MAIN FUNCTION : TRAPS LITTORAL DRIFT, RETARDS SHORE EROSION
MATERIAL : IRR. STONE FRAG

DESCRIPTION

L(FT)= 20
W(FT)= 6
H(FT ABOVE MHW)= 0-1

INSPECTION DATE : 08/16/89 INSPECTION TIME: 920

- LAND CLASSIFICATION -

PERMIT NUMBER: 0
OWNER'S NAME : PRIVATE
ACCESS : PRIVATE
LAND USE : RESIDENTIAL

- PHOTOS -

#1 ROLL 127 NEG#9 LOOKING NORTH
#2
#3
#4
#5

COMMENTS

INVENTORY NUMBER: 95.00

QUAD : STAMFORD
ADDRESS: 241-209 OCEAN DRIVE WEST
TOWN : STAMFORD STATE : CT
COUNTY : FAIRFIELD

- STRUCTURAL INVESTIGATIONS -

TYPE OF STRUCTURE: SEAWALL CONDITION: GOOD
MAIN FUNCTION : SEPARATES LAND AND WATER, PREVENTS EROSION AND FLO
MATERIAL : STONE IN CEMENT

DESCRIPTION

L(FT)= 435
W(FT)= 2
H(FT ABOVE MHW)= 4

INSPECTION DATE : 09/16/89 INSPECTION TIME: 925

- LAND CLASSIFICATION -

PERMIT NUMBER: 0
OWNER'S NAME : PRIVATE
ACCESS : PRIVATE
LAND USE : RESIDENTIAL

- PHOTOS -

#1 ROLL 127 NEG#10 LOOKING NORTHWEST
#2
#3
#4
#5

COMMENTS

INVENTORY NUMBER: 96.00

QUAD : STAMFORD
ADDRESS: 209 OCEAN DRIVE WEST
TOWN : STAMFORD STATE : CT
COUNTY : FAIRFIELD

- STRUCTURAL INVESTIGATIONS -

TYPE OF STRUCTURE: GROIN CONDITION: GOOD
MAIN FUNCTION : TRAPS LITTORAL DRIFT, RETARDS SHORE EROSION
MATERIAL : STONE IN CEMENT

DESCRIPTION

L(FT)= 100
W(FT)= 2
H(FT ABOVE MHW)= 0-3

INSPECTION DATE : 08/16/89 INSPECTION TIME: 930

- LAND CLASSIFICATION -

PERMIT NUMBER: 0
OWNER'S NAME : PRIVATE
ACCESS : PRIVATE
LAND USE : RESIDENTIAL

- PHOTOS -

#1 ROLL 127 NEG#11 LOOKING SOUTHWEST
#2
#3
#4
#5

COMMENTS

INVENTORY NUMBER: 97.00

QUAD : STAMFORD
ADDRESS: 181-125 OCEAN DRIVE WEST
TOWN : STAMFORD STATE : CT
COUNTY : FAIRFIELD

- STRUCTURAL INVESTIGATIONS -

TYPE OF STRUCTURE: SEAWALL CONDITION: GOOD
MAIN FUNCTION : SEPARATES LAND AND WATER, PREVENTS EROSION AND FLO
MATERIAL : STONE IN CEMENT

DESCRIPTION

L(FT)= 975
W(FT)= 2
H(FT ABOVE MHW)= 2-3.5-4

INSPECTION DATE : 08/16/89 INSPECTION TIME: 935

- LAND CLASSIFICATION -

PERMIT NUMBER: 0
OWNER'S NAME : PRIVATE
ACCESS : PRIVATE
LAND USE : RESIDENTIAL

- PHOTOS -

#1 ROLL 127 NEG#12 LOOKING NORTH
#2 ROLL 127 NEG#18 LOOKING SOUTH
#3
#4
#5

COMMENTS

INVENTORY NUMBER: 98.00

QUAD : STAMFORD
ADDRESS: 181 OCEAN DRIVE WEST
TOWN : STAMFORD STATE : CT
COUNTY : FAIRFIELD

- STRUCTURAL INVESTIGATIONS -

TYPE OF STRUCTURE: GROIN (PIER) CONDITION: GOOD
MAIN FUNCTION : TRAPS LITTORAL DRIFT, RETARDS SHORE EROSION
MATERIAL : WOOD

DESCRIPTION

L(FT)= 78
W(FT)= 7
H(FT ABOVE MHW)= 2.5

INSPECTION DATE : 08/16/89 INSPECTION TIME: 935

- LAND CLASSIFICATION -

PERMIT NUMBER: 0
OWNER'S NAME : PRIVATE
ACCESS : PRIVATE
LAND USE : RESIDENTIAL

- PHOTOS -

#1 ROLL 127 NEG#13 LOOKING WEST
#2
#3
#4
#5

COMMENTS

INVENTORY NUMBER: 99.00

QUAD : STAMFORD
ADDRESS: 159 OCEAN DRIVE WEST
TOWN : STAMFORD STATE : CT
COUNTY : FAIRFIELD

- STRUCTURAL INVESTIGATIONS -

TYPE OF STRUCTURE: GROIN FIELD (2) CONDITION: POOR
MAIN FUNCTION : TRAPS LITTORAL DRIFT, RETARDS SHORE EROSION
MATERIAL : STONE

DESCRIPTION

L(FT)= 20
W(FT)= 6
H(FT ABOVE MHW)= 0-3

INSPECTION DATE : 08/16/89 INSPECTION TIME: 940

- LAND CLASSIFICATION -

PERMIT NUMBER: 0
OWNER'S NAME : PRIVATE
ACCESS : PRIVATE
LAND USE : RESIDENTIAL

- PHOTOS -

#1 ROLL 127 NEG#14 LOOKING SOUTH
#2
#3
#4
#5

COMMENTS

INVENTORY NUMBER: 100.00

QUAD : STAMFORD
ADDRESS: 149 OCEAN DRIVE WEST
TOWN : STAMFORD STATE : CT
COUNTY : FAIRFIELD

- STRUCTURAL INVESTIGATIONS -

TYPE OF STRUCTURE: GROIN CONDITION: GOOD
MAIN FUNCTION : TRAPS LITTORAL DRIFT, RETARDS SHORE EROSION
MATERIAL : WOOD

DESCRIPTION

L(FT)= 70
W(FT)= 3
H(FT ABOVE MHW)= 0-1

INSPECTION DATE : 08/16/89 INSPECTION TIME: 945

- LAND CLASSIFICATION -

PERMIT NUMBER: 0
OWNER'S NAME : PRIVATE
ACCESS : PRIVATE
LAND USE : RESIDENTIAL

- PHOTOS -

#1 ROLL 127 NEG#15 LOOKING SOUTHWEST
#2
#3
#4
#5

COMMENTS

INVENTORY NUMBER: 101.00

QUAD : STAMFORD
ADDRESS: 149 OCEAN DRIVE WEST
TOWN : STAMFORD STATE : CT
COUNTY : FAIRFIELD

- STRUCTURAL INVESTIGATIONS -

TYPE OF STRUCTURE: GROIN CONDITION: GOOD
MAIN FUNCTION : TRAPS LITTORAL DRIFT, RETARDS SHORE EROSION
MATERIAL : WOOD

DESCRIPTION

L(FT)= 65
W(FT)= 1.5
H(FT ABOVE MHW)= 0-3

INSPECTION DATE : 08/16/89 INSPECTION TIME: 950

- LAND CLASSIFICATION -

PERMIT NUMBER: 0
OWNER'S NAME : PRIVATE
ACCESS : PRIVATE
LAND USE : RESIDENTIAL

- PHOTOS -

#1 ROLL 127 NEG#16 LOOKING SOUTHWEST
#2
#3
#4
#5

COMMENTS

INVENTORY NUMBER: 102.00

QUAD : STAMFORD
ADDRESS: 145 OCEAN DRIVE WEST
TOWN : STAMFORD STATE : CT
COUNTY : FAIRFIELD

- STRUCTURAL INVESTIGATIONS -

TYPE OF STRUCTURE: GROIN CONDITION: GOOD
MAIN FUNCTION : TRAPS LITTORAL DRIFT, RETARDS SHORE EROSION
MATERIAL : WOOD

DESCRIPTION

L(FT)= 60
W(FT)= 3
H(FT ABOVE MHW)= 2

INSPECTION DATE : 08/16/89 INSPECTION TIME: 955

- LAND CLASSIFICATION -

PERMIT NUMBER: 0
OWNER'S NAME : PRIVATE
ACCESS : PRIVATE
LAND USE : RESIDENTIAL

- PHOTOS -

#1 ROLL 127 NEG#17 LOOKING WEST
#2
#3
#4
#5

COMMENTS

INVENTORY NUMBER: 103.00

QUAD : STAMFORD
ADDRESS: 125 OCEAN DRIVE WEST
TOWN : STAMFORD STATE : CT
COUNTY : FAIRFIELD

- STRUCTURAL INVESTIGATIONS -

TYPE OF STRUCTURE: GROIN CONDITION: FAIR
MAIN FUNCTION : TRAPS LITTORAL DRIFT, RETARDS SHORE EROSION
MATERIAL : IRR. STONE FRAG

DESCRIPTION

L(FT)= 30
W(FT)= 10-15
H(FT ABOVE MHW)= 3

INSPECTION DATE : 08/16/89 INSPECTION TIME: 1000

- LAND CLASSIFICATION -

PERMIT NUMBER: 56181
OWNER'S NAME : PRIVATE
ACCESS : PRIVATE
LAND USE : RESIDENTIAL

- PHOTOS -

#1 ROLL 127 NEG#19 LOOKING NORTHWEST
#2
#3
#4
#5

COMMENTS

INVENTORY NUMBER: 104.00

QUAD : STAMFORD
ADDRESS: 115 OCEAN DRIVE WEST
TOWN : STAMFORD STATE : CT
COUNTY : FAIRFIELD

- STRUCTURAL INVESTIGATIONS -

TYPE OF STRUCTURE: SEAWALL CONDITION: GOOD
MAIN FUNCTION : SEPARATES LAND AND WATER, PREVENTS EROSION AND FLO
MATERIAL : CONCRETE

DESCRIPTION

L(FT)= 170
W(FT)= 2
H(FT ABOVE MHW)= 4-5

INSPECTION DATE : 08/16/89 INSPECTION TIME: 1005

- LAND CLASSIFICATION -

PERMIT NUMBER: 0
OWNER'S NAME : PRIVATE
ACCESS : PRIVATE
LAND USE : RESIDENTIAL

- PHOTOS -

#1 ROLL 127 NEG#20 LOOKING SOUTHEAST
#2
#3
#4
#5

COMMENTS

INVENTORY NUMBER: 105.00

QUAD : STAMFORD
ADDRESS: STAMFORD YACHT CLUB
TOWN : STAMFORD STATE : CT
COUNTY : FAIRFIELD

- STRUCTURAL INVESTIGATIONS -

TYPE OF STRUCTURE: SEAWALL CONDITION: GOOD
MAIN FUNCTION : SEPARATES LAND AND WATER, PREVENTS EROSION AND FLO
MATERIAL : STONE IN CEMENT

DESCRIPTION

L(FT)= 208
W(FT)= 2
H(FT ABOVE MHW)= 4

INSPECTION DATE : 08/16/89 INSPECTION TIME: 1310

- LAND CLASSIFICATION -

PERMIT NUMBER: 0
OWNER'S NAME : PRIVATE
ACCESS : PRIVATE
LAND USE : RECREATIONAL

- PHOTOS -

#1 ROLL 127 NEG#21 LOOKING SOUTH
#2
#3
#4
#5

COMMENTS

INVENTORY NUMBER: 106.00

QUAD : STAMFORD
ADDRESS: STAMFORD YACHT CLUB
TOWN : STAMFORD STATE : CT
COUNTY : FAIRFIELD

- STRUCTURAL INVESTIGATIONS -

TYPE OF STRUCTURE: SEAWALL CONDITION: GOOD
MAIN FUNCTION : SEPARATES LAND AND WATER, PREVENTS EROSION AND FLO
MATERIAL : CONCRETE

DESCRIPTION

L(FT)= 143
W(FT)= 1
H(FT ABOVE MHW)= 3

INSPECTION DATE : 08/16/89 INSPECTION TIME: 1315

- LAND CLASSIFICATION -

PERMIT NUMBER: 0
OWNER'S NAME : PRIVATE
ACCESS : PRIVATE
LAND USE : RECREATIONAL

- PHOTOS -

#1 ROLL 127 NEG#22 LOOKING NORTH
#2
#3
#4
#5

COMMENTS

INVENTORY NUMBER: 107.00

QUAD : STAMFORD
ADDRESS: 37-15 RALSEY RD
TOWN : STAMFORD STATE : CT
COUNTY : FAIRFIELD

- STRUCTURAL INVESTIGATIONS -

TYPE OF STRUCTURE: GROIN FIELD CONDITION: POOR
MAIN FUNCTION : TRAPS LITTORAL DRIFT, RETARDS SHORE EROSION
MATERIAL : STONE IN CEMENT

DESCRIPTION

L(FT)= VARIES 60-30
W(FT)= VARIES 10-5
H(FT ABOVE MHW)= 0-2

INSPECTION DATE : 08/16/89 INSPECTION TIME: 1320

- LAND CLASSIFICATION -

PERMIT NUMBER: 0
OWNER'S NAME : PRIVATE
ACCESS : PRIVARE
LAND USE : RESIDENTIAL

- PHOTOS -

#1 ROLL 127 NEG#23 LOOKING NORTH
#2 ROLL 128 NEG#1 LOOKING NORTHEAST
#3
#4
#5

COMMENTS

INVENTORY NUMBER: 108.00

QUAD : STAMFORD
ADDRESS: 37-1 RALSEY RD
TOWN : STAMFORD STATE : CT
COUNTY : FAIRFIELD

- STRUCTURAL INVESTIGATIONS -

TYPE OF STRUCTURE: SEAWALL CONDITION: GOOD
MAIN FUNCTION : SEPARATES LAND AND WATER, PREVENTS EROSION AND FLO
MATERIAL : STONE IN CEMENT

DESCRIPTION

L(FT)= 685
W(FT)= 1.5-2
H(FT ABOVE MHW)= 4-6

INSPECTION DATE : 08/16/89 INSPECTION TIME: 1325

- LAND CLASSIFICATION -

PERMIT NUMBER: 0
OWNER'S NAME : PRIVATE
ACCESS : PRIVATE
LAND USE : RESIDENTIAL

- PHOTOS -

#1 ROLL 127 NEG#24 LOOKING NORTH
#2 ROLL 128 NEG#2 LOOKING NORTHEAST
#3
#4
#5

COMMENTS

CONCRETE IN FRONT OF 3 RALSEY RD.

INVENTORY NUMBER: 109.00

QUAD : STAMFORD
ADDRESS: 15 RALSEY RD
TOWN : STAMFORD STATE : CT
COUNTY : FAIRFIELD

- STRUCTURAL INVESTIGATIONS -

TYPE OF STRUCTURE: GROIN CONDITION: FAIR
MAIN FUNCTION : TRAPS LITTORAL DRIFT, RETARDS SHORE EROSION
MATERIAL : STONE IN CEMENT

DESCRIPTION

L(FT)= 50
W(FT)= 4
H(FT ABOVE MHW)= 3

INSPECTION DATE : 08/16/89 INSPECTION TIME: 1330

- LAND CLASSIFICATION -

PERMIT NUMBER: 0
OWNER'S NAME : PRIVATE
ACCESS : PRIVATE
LAND USE : RESIDENTIAL

- PHOTOS -

#1 ROLL 128 NEG#3 LOOKING WEST
#2
#3
#4
#5

COMMENTS

INVENTORY NUMBER: 110.00

QUAD : STAMFORD
ADDRESS: 1 RALSEY RD SOUTH
TOWN : STAMFORD STATE : CT
COUNTY : FAIRFIELD

- STRUCTURAL INVESTIGATIONS -

TYPE OF STRUCTURE: GROIN CONDITION: FAIR
MAIN FUNCTION : TRAPS LITTORAL DRIFT, RETARDS SHORE EROSION
MATERIAL : BOULDERS

DESCRIPTION

L(FT)= 50
W(FT)= 8
H(FT ABOVE MHW)= 0-4

INSPECTION DATE : 08/16/89 INSPECTION TIME: 1335

- LAND CLASSIFICATION -

PERMIT NUMBER: 0
OWNER'S NAME :
ACCESS : PUBLIC
LAND USE : RESIDENTIAL

- PHOTOS -

#1 ROLL 128 NEG#4 LOOKING SOUTHWEST
#2
#3
#4
#5

COMMENTS

INVENTORY NUMBER: 111.00

QUAD : STAMFORD
ADDRESS: END OF RALSEY-139 DOWNS
TOWN : STAMFORD STATE : CT
COUNTY : FAIRFIELD

- STRUCTURAL INVESTIGATIONS -

TYPE OF STRUCTURE: SEAWALL CONDITION: GOOD
MAIN FUNCTION : SEPARATES LAND AND WATER, PREVENTS EROSION AND FLO
MATERIAL : STONE IN CEMENT

DESCRIPTION

L(FT)= 285
W(FT)= 1.5
H(FT ABOVE MHW)= 8-5

INSPECTION DATE : 08/16/89 INSPECTION TIME: 1345

- LAND CLASSIFICATION -

PERMIT NUMBER: 0
OWNER'S NAME : PRIVATE
ACCESS : PUBLIC
LAND USE : RESIDENTIAL

- PHOTOS -

#1 ROLL 128 NEG#5 LOOKING SOUTHEAST
#2 ROLL 128 NEG#6 LOOKING SOUTHEAST - ROCK PROTECTIN OF 2ND PART OF WALL.
#3
#4
#5

COMMENTS

INVENTORY NUMBER: 111.10

QUAD : STAMFORD
ADDRESS: JACK ISLAND
TOWN : STAMFORD STATE : CT
COUNTY : FAIRFIELD

- STRUCTURAL INVESTIGATIONS -

TYPE OF STRUCTURE: BREAKWATER CONDITION: UNKNOWN
MAIN FUNCTION : PROTECTS ANCHORAGE BY INTERCEPTING WAVES
MATERIAL : STONE

DESCRIPTION

L(FT)= 650
W(FT)= 45 BASE; 11 TOP
H(FT ABOVE MHW)= 8

INSPECTION DATE : / / INSPECTION TIME: 0

- LAND CLASSIFICATION -

PERMIT NUMBER: 6623
OWNER'S NAME : PRIVATE
ACCESS : PRIVATE
LAND USE : COMMERCIAL/RECREATIONAL

- PHOTOS -

#1 NO PHOTO AVAILABLE
#2
#3
#4
#5

COMMENTS

INFORMATION TAKEN FROM STAMFORD QUADRANGLE AND PERMIT DATED 2/10/66.
BREAKWATER EXTENDS NORTHEAST FROM JACK ISLAND.

INVENTORY NUMBER: 112.00

QUAD : STAMFORD
ADDRESS: CEMETARY PT/KOSCIUSZKO PK
TOWN : STAMFORD STATE : CT
COUNTY : FAIRFIELD

- STRUCTURAL INVESTIGATIONS -

TYPE OF STRUCTURE: RIPRAP CONDITION: GOOD
MAIN FUNCTION : PROTECTIVE LAYER WHICH PREVENTS EROSION OF A SLOPE
MATERIAL : BOULDERS

DESCRIPTION

L(FT)= 2600 (COVERING THE ENTIRE POINT)
W(FT)= N/A
H(FT ABOVE MHW)= 5

INSPECTION DATE : 08/16/89 INSPECTION TIME: 1430

- LAND CLASSIFICATION -

PERMIT NUMBER: 0
OWNER'S NAME : PUBLIC
ACCESS : PUBLIC
LAND USE : RESIDENTIAL

- PHOTOS -

#1 ROLL 128 NEG#7 LOOKING NORTH
#2
#3
#4
#5

COMMENTS

INVENTORY NUMBER: 113.00

QUAD : STAMFORD
ADDRESS: 108 DAVENPORT DRIVE-POINT
TOWN : STAMFORD STATE : CT
COUNTY : FAIRFIELD

- STRUCTURAL INVESTIGATIONS -

TYPE OF STRUCTURE: SEAWALL/RIPRAP CONDITION: GOOD
MAIN FUNCTION : SEPARATES LAND AND WATER, PREVENTS EROSION AND FLO
MATERIAL : STONE IN CEMENT

DESCRIPTION

L(FT)= 3120
W(FT)= 2-1.5
H(FT ABOVE MHW)= 7

INSPECTION DATE : 08/16/89 INSPECTION TIME: 1510

- LAND CLASSIFICATION -

PERMIT NUMBER: 0
OWNER'S NAME : PRIVATE
ACCESS : PRIVATE
LAND USE : RESIDENTIAL

- PHOTOS -

#1 ROLL 128 NEG#8 LOOKING NORTHWEST
#2 ROLL 128 NEG#9 LOOKING SOUTHWEST
#3 ROLL 128 NEG#10 LOOKING SOUTHWEST
#4 ROLL 128 NEG#11 LOOKING WEST
#5 ROLL 128 NEG#12 LOOKING SOUTHEAST

COMMENTS

NO SHORE

INVENTORY NUMBER: 114.00

QUAD : STAMFORD
ADDRESS: 27 HALFMOON WAY
TOWN : STAMFORD STATE : CT
COUNTY : FAIRFIELD

- STRUCTURAL INVESTIGATIONS -

TYPE OF STRUCTURE: SEAWALL CONDITION: GOOD
MAIN FUNCTION : SEPARATES LAND AND WATER, PREVENTS EROSION AND FLO
MATERIAL : STONE IN CEMENT

DESCRIPTION

L(FT)= 750
W(FT)= 1.8
H(FT ABOVE MHW)= 5-4

INSPECTION DATE : 08/16/89 INSPECTION TIME: 1545

- LAND CLASSIFICATION -

PERMIT NUMBER: 0
OWNER'S NAME : PRIVATE
ACCESS : PRIVATE
LAND USE : RESIDENTIAL

- PHOTOS -

#1 ROLL 128 NEG#13 LOOKING EAST
#2 ROLL 128 NEG#14 LOOKING WEST
#3
#4
#5

COMMENTS

INVENTORY NUMBER: 115.00

QUAD : STAMFORD
ADDRESS: 19 HALF MOON-164 DOLPHIN
TOWN : STAMFORD STATE : CT
COUNTY : FAIRFIELD

- STRUCTURAL INVESTIGATIONS -

TYPE OF STRUCTURE: GROIN CONDITION: FAIR
MAIN FUNCTION : COVERS DRAIN PIPE,RETARDS SHORE EROSION
MATERIAL : STONE IN CEMENT

DESCRIPTION

L(FT)= 68
W(FT)= 12.5
H(FT ABOVE MHW)= 2

INSPECTION DATE : 08/16/89 INSPECTION TIME: 1547

- LAND CLASSIFICATION -

PERMIT NUMBER: 0
OWNER'S NAME : PRIVATE (BUILT 1971)
ACCESS : PRIVATE
LAND USE : RESIDENTIAL

- PHOTOS -

#1 ROLL 128 NEG#15 LOOKING SOUTHWEST
#2
#3
#4
#5

COMMENTS

INVENTORY NUMBER: 116.00

QUAD : STAMFORD
ADDRESS: 164-243 DOLPHIN COVE QUAY
TOWN : STAMFORD STATE : CT
COUNTY : FAIRFIELD

- STRUCTURAL INVESTIGATIONS -

TYPE OF STRUCTURE: SEAWALL CONDITION: GOOD
MAIN FUNCTION : SEPARATES LAND AND WATER, PREVENTS EROSION AND FLO
MATERIAL : CEMENT BLOCKS

DESCRIPTION

L(FT)= 2280
W(FT)= 4
H(FT ABOVE MHW)= 7-8

INSPECTION DATE : 08/16/89 INSPECTION TIME: 1600

- LAND CLASSIFICATION -

PERMIT NUMBER: 0
OWNER'S NAME : PRIVATE
ACCESS : PRIVATE
LAND USE : RESIDENTIAL

- PHOTOS -

#1 ROLL 128 NEG#16 LOOKING SOUTH
#2 ROLL 128 NEG#17 LOOKING SOUTH
#3
#4
#5

COMMENTS

NO SHORE

INVENTORY NUMBER: 117.00

QUAD : STAMFORD
ADDRESS: 243 DOLPHIN COVE QUAY
TOWN : STAMFORD STATE : CT
COUNTY : FAIRFIELD

- STRUCTURAL INVESTIGATIONS -

TYPE OF STRUCTURE: BREAKWATER CONDITION: GOOD
MAIN FUNCTION : RETARDS SHORE EROSION, PROTECTS ANCHORAGE BY BLOCK
MATERIAL : CONCRETE

DESCRIPTION

L(FT)= 190
W(FT)= 20
H(FT ABOVE MHW)= 0-8

INSPECTION DATE : 08/16/89 INSPECTION TIME: 1615

- LAND CLASSIFICATION -

PERMIT NUMBER: 0
OWNER'S NAME : UNKNOWN
ACCESS : PRIVATE
LAND USE : RESIDENTIAL

- PHOTOS -

#1 ROLL 128 NEG#18 LOOKING WEST
#2
#3
#4
#5

COMMENTS

STONES AT TOE

INVENTORY NUMBER: 118.00

QUAD : STAMFORD
ADDRESS: 243-209 DOLPHIN COVE QUAY
TOWN : STAMFORD STATE : CT
COUNTY : FAIRFIELD

- STRUCTURAL INVESTIGATIONS -

TYPE OF STRUCTURE: RIPRAP CONDITION: GOOD
MAIN FUNCTION : PROTECTIVA LAYER WHICH PREVENTS EROSION OF A SLOPE
MATERIAL : STONE FRAG/BLDR

DESCRIPTION

L(FT)= 425
W(FT)= N/A
H(FT ABOVE MHW)= 7

INSPECTION DATE : 08/16/89 INSPECTION TIME: 1620

- LAND CLASSIFICATION -

PERMIT NUMBER: 0
OWNER'S NAME : PRIVATE
ACCESS : PRIVATE
LAND USE : RESIDENTIAL

- PHOTOS -

#1 ROLL 128 NEG#19 LOOKING NORTH
#2
#3
#4
#5

COMMENTS

INVENTORY NUMBER: 119.00

QUAD : STAMFORD
ADDRESS: DOLPHIN COVE CLUB
TOWN : STAMFORD STATE : CT
COUNTY : FAIRFIELD

- STRUCTURAL INVESTIGATIONS -

TYPE OF STRUCTURE: GROIN CONDITION: GOOD
MAIN FUNCTION : TRAPS LITTORAL DRIFT, RETARDS SHORE EROSION
MATERIAL : STONE IN CEMENT

DESCRIPTION

L(FT)= 146
W(FT)= 9 (CONCRETE PART)
H(FT ABOVE MHW)= 4

INSPECTION DATE : 08/16/89 INSPECTION TIME: 1640

- LAND CLASSIFICATION -

PERMIT NUMBER: 0
OWNER'S NAME : PRIVATE
ACCESS : PRIVATE
LAND USE : RECREATIONAL

- PHOTOS -

#1 ROLL 128 NEG#20 LOOKING WEST
#2
#3
#4
#5

COMMENTS

SANDY ON EAST SIDE, ROCKY ON WEST SIDE.

INVENTORY NUMBER: 120.00

QUAD : STAMFORD
ADDRESS: DOLPHIN COVE CLUB
TOWN : STAMFORD STATE : CT
COUNTY : FAIRFIELD

- STRUCTURAL INVESTIGATIONS -

TYPE OF STRUCTURE: RIPRAP CONDITION: GOOD
MAIN FUNCTION : PROTECTIVE LAYER WHICH PREVENTS EROSION OF A SLOPE
MATERIAL : BOULDERS

DESCRIPTION

L(FT)= 416
W(FT)= N/A
H(FT ABOVE MHW)= 6-4

INSPECTION DATE : 08/16/89 INSPECTION TIME: 1645

- LAND CLASSIFICATION -

PERMIT NUMBER: 0
OWNER'S NAME : PRIVATE
ACCESS : PRIVATE
LAND USE : RECREATIONAL

- PHOTOS -

#1 ROLL 128 NEG#21 LOOKING WEST
#2
#3
#4
#5

COMMENTS

INVENTORY NUMBER: 121.00

QUAD : STAMFORD
ADDRESS: DOLPHIN COVE CLUB
TOWN : STAMFORD STATE : CT
COUNTY : FAIRFIELD

- STRUCTURAL INVESTIGATIONS -

TYPE OF STRUCTURE: JETTY CONDITION: GOOD
MAIN FUNCTION : PREVENTS SHOALING OF CHANNEL & PROTECTS ANCHORAGE
MATERIAL : METAL/STONE

DESCRIPTION

L(FT)= 250
W(FT)= 15-20
H(FT ABOVE MHW)= 5

INSPECTION DATE : 08/16/89 INSPECTION TIME: 1650

- LAND CLASSIFICATION -

PERMIT NUMBER: 0
OWNER'S NAME : PRIVATE
ACCESS : PRIVATE
LAND USE : RECREATIONAL

- PHOTOS -

#1 ROLL 128 NEG#22 LOOKING SOUTHWEST
#2 ROLL 129 NEG#1 LOOKING SOUTHEAST
#3
#4
#5

COMMENTS

SANDY BEACH.

INVENTORY NUMBER: 122.00

QUAD : STAMFORD
ADDRESS: DOLPH.CLUB-40FLYING CLOUD
TOWN : STAMFORD STATE : CT
COUNTY : FAIRFIELD

- STRUCTURAL INVESTIGATIONS -

TYPE OF STRUCTURE: RIPRAP CONDITION: GOOD
MAIN FUNCTION : PROTECTIVE LAYER WHICH PREVENTS EROSION OF A SLOPE
MATERIAL : STONE

DESCRIPTION

L(FT)= 960
W(FT)= N/A
H(FT ABOVE MHW)= 5

INSPECTION DATE : 08/16/89 INSPECTION TIME: 1655

- LAND CLASSIFICATION -

PERMIT NUMBER: 0
OWNER'S NAME : PRIVATE
ACCESS : PRIVATE
LAND USE : RECREATIONAL

- PHOTOS -

#1 ROLL 128 NEG#24 LOOKING NORTH
#2
#3
#4
#5

COMMENTS

INVENTORY NUMBER: 123.00

QUAD : STAMFORD
ADDRESS: WEST SIDE OF DOLPHIN COVE
TOWN : STAMFORD STATE : CT
COUNTY : FAIRFIELD

- STRUCTURAL INVESTIGATIONS -

TYPE OF STRUCTURE: RIPRAP CONDITION: GOOD
MAIN FUNCTION : PROTECTIVE LAYER WHICH PREVENTS EROSION OF A SLOPE
MATERIAL : STONE

DESCRIPTION

L(FT)= 430
W(FT)= N/A
H(FT ABOVE MHW)= 5

INSPECTION DATE : 08/16/89 INSPECTION TIME: 1655

- LAND CLASSIFICATION -

PERMIT NUMBER: 0
OWNER'S NAME : PRIVATE
ACCESS : PRIVATE
LAND USE : COMMERCIAL

- PHOTOS -

#1 ROLL 128 NEG#23 LOOKING NORTH
#2
#3
#4
#5

COMMENTS

INVENTORY NUMBER: 124.00

QUAD : STAMFORD
ADDRESS: END OF SIGNAL RD
TOWN : STAMFORD STATE : CT
COUNTY : FAIRFIELD

- STRUCTURAL INVESTIGATIONS -

TYPE OF STRUCTURE: JETTY CONDITION: FAIR-POOR
MAIN FUNCTION : PROVENTS SHOALING OF CHANNEL BY LITTORAL DRIFT
MATERIAL : BOULDERS

DESCRIPTION

L(FT)= 160
W(FT)= N/A
H(FT ABOVE MHW)= 0-2

INSPECTION DATE : 08/16/89 INSPECTION TIME: 1720

- LAND CLASSIFICATION -

PERMIT NUMBER: 0
OWNER'S NAME : PRIVATE
ACCESS : PRIVATE
LAND USE : COMMERCIAL

- PHOTOS -

#1 ROLL 129 NEG#2 LOOKING SOUTHWEST
#2
#3
#4
#5

COMMENTS

INVENTORY NUMBER: 125.00

QUAD : STAMFORD
ADDRESS: END OF SIGNAL-124 HEALAND
TOWN : STAMFORD STATE : CT
COUNTY : FAIRFIELD

- STRUCTURAL INVESTIGATIONS -

TYPE OF STRUCTURE: SEAWALL CONDITION: GOOD
MAIN FUNCTION : SEPARATES LAND AND WATER, PREVENTS EROSON AND FLOO
MATERIAL : STONE IN CEMENT

DESCRIPTION

L(FT)= 1365
W(FT)= 1.5
H(FT ABOVE MHW)= 4-10-12

INSPECTION DATE : 08/16/89 INSPECTION TIME: 1725

- LAND CLASSIFICATION -

PERMIT NUMBER: 0
OWNER'S NAME : PRIVATE
ACCESS : PRIVATE
LAND USE : COMMERCIAL

- PHOTOS -

#1 ROLL 129 NEG#3 LOOKING WEST
#2 ROLL 129 NEG#4 LOOKING SOUTHWEST
#3
#4
#5

COMMENTS

INVENTORY NUMBER: 126.00

QUAD : STAMFORD
ADDRESS: 96 CUMMING PT RD (GENEVE)
TOWN : STAMFORD STATE : CT
COUNTY : FAIRFIELD

- STRUCTURAL INVESTIGATIONS -

TYPE OF STRUCTURE: BREAKWATER/PIER CONDITION: GOOD
MAIN FUNCTION : PROTECTS ANCHORAGE BY INTERCEPTING WAVES
MATERIAL : STONE BLOCKS

DESCRIPTION

L(FT)= 425
W(FT)= 5
H(FT ABOVE MHW)= 5.5

INSPECTION DATE : 08/16/89 INSPECTION TIME: 1745

- LAND CLASSIFICATION -

PERMIT NUMBER: 0
OWNER'S NAME : PRIVATE
ACCESS : PRIVATE
LAND USE : COMMERCIAL

- PHOTOS -

#1 ROLL 129 NEG#5 LOOKING SOUTH
#2
#3
#4
#5

COMMENTS

INVENTORY NUMBER: 127.00

QUAD : STAMFORD
ADDRESS: 96 CUMMING PT RD (GENEVE)
TOWN : STAMFORD STATE : CT
COUNTY : FAIRFIELD

- STRUCTURAL INVESTIGATIONS -

TYPE OF STRUCTURE: BREAKWATER CONDITION: GOOD-FAIR
MAIN FUNCTION : PROTECTS ANCHORAGE BY INTERCEPTING WAVES
MATERIAL : TIMBER PILE

DESCRIPTION

L(FT)= 40
W(FT)= 1
H(FT ABOVE MHW)= 5

INSPECTION DATE : 08/16/89 INSPECTION TIME: 1745

- LAND CLASSIFICATION -

PERMIT NUMBER: 780483
OWNER'S NAME : PRIVATE
ACCESS : PRIVATE
LAND USE : COMMERCIAL

- PHOTOS -

#1 ROLL 129 NEG#6 LOOKING NORTH
#2
#3
#4
#5

COMMENTS

INVENTORY NUMBER: 128.00

QUAD : STAMFORD
ADDRESS: 128-130 HEADLANDS AVE
TOWN : STAMFORD STATE : CT
COUNTY : FAIRFIELD

- STRUCTURAL INVESTIGATIONS -

TYPE OF STRUCTURE: SEAWALL CONDITION: GOOD
MAIN FUNCTION : SEPARATES LAND AND WATER, PREVENTS EROSION AND FLO
MATERIAL : STONE

DESCRIPTION

L(FT)= 360
W(FT)= 4.5
H(FT ABOVE MHW)= 6 (ANOTHER 1.5 FT AT HOUSE ON POINT)

INSPECTION DATE : 08/17/89 INSPECTION TIME: 800

- LAND CLASSIFICATION -

PERMIT NUMBER: 0
OWNER'S NAME : PRIVATE
ACCESS : PRIVATE
LAND USE : RESIDENTIAL

- PHOTOS -

#1 ROLL 129 NEG#7 LOOKING SOUTHWEST
#2
#3
#4
#5

COMMENTS

NATURAL ROCK OUTCROPPING AT BASE.

INVENTORY NUMBER: 129.00

QUAD : STAMFORD
ADDRESS: 130 HEADLANDS AVE
TOWN : STAMFORD STATE : CT
COUNTY : FAIRFIELD

- STRUCTURAL INVESTIGATIONS -

TYPE OF STRUCTURE: SEAWALL CONDITION: GOOD
MAIN FUNCTION : SEPARATES LAND AND WATER, PREVENTS EROSION AND FLO
MATERIAL : CONCRETE

DESCRIPTION

L(FT)= 112
W(FT)= 1.5
H(FT ABOVE MHW)= 10

INSPECTION DATE : 08/17/89 INSPECTION TIME: 805

- LAND CLASSIFICATION -

PERMIT NUMBER: 0
OWNER'S NAME : PRIVATE
ACCESS : PRIVATE
LAND USE : RESIDENTIAL

- PHOTOS -

#1 ROLL 129 NEG#8 LOOKING SOUTHEAST
#2
#3
#4
#5

COMMENTS

SEA GRASS AND ROCK ON SHORE.

INVENTORY NUMBER: 130.00

QUAD : STAMFORD
ADDRESS: 130 HEADLAND AVE
TOWN : STAMFORD STATE : CT
COUNTY : FAIRFIELD

- STRUCTURAL INVESTIGATIONS -

TYPE OF STRUCTURE: SEAWALL CONDITION: GOOD-FAIR
MAIN FUNCTION : SEPARATES LAND AND WATER, PREVENTS EROSION AND FLO
MATERIAL : STONE IN CEMENT

DESCRIPTION

L(FT)= 155
W(FT)= 1.5
H(FT ABOVE MHW)= 4

INSPECTION DATE : 08/17/89 INSPECTION TIME: 815

- LAND CLASSIFICATION -

PERMIT NUMBER: 0
OWNER'S NAME : PRIVATE
ACCESS : PRIVATE
LAND USE : RESIDENTIAL

- PHOTOS -

#1 ROLL 129 NEG#9 LOOKING EAST
#2
#3
#4
#5

COMMENTS

ROCK AND SEA-GRASS AND SAND.

INVENTORY NUMBER: 131.00

QUAD : STAMFORD
ADDRESS: 127-121 HEADLANDS AVE
TOWN : STAMFORD STATE : CT
COUNTY : FAIRFIELD

- STRUCTURAL INVESTIGATIONS -

TYPE OF STRUCTURE: SEAWALL CONDITION: GOOD
MAIN FUNCTION : SEPARATES LAND AND WATER, PREVENTS EROSION AND FLO
MATERIAL : STONE IN CEMENT

DESCRIPTION

L(FT)= 600
W(FT)= 2
H(FT ABOVE MHW)= 8-7-4-2

INSPECTION DATE : 08/17/89 INSPECTION TIME: 825

- LAND CLASSIFICATION -

PERMIT NUMBER: 0
OWNER'S NAME : PRIVATE
ACCESS : PRIVATE
LAND USE : RESIDENTIAL

- PHOTOS -

#1 ROLL 129 NEG#10 LOOKING SOUTH
#2 ROLL 129 NEG#11 LOOKING SOUTHEAST
#3
#4
#5

COMMENTS

FIRST PIECE IS MUCH SMALLER.

INVENTORY NUMBER: 132.00

QUAD : STAMFORD
ADDRESS: END OF TOMAC LANE
TOWN : GREENWICH STATE : CT
COUNTY : FAIRFIELD

- STRUCTURAL INVESTIGATIONS -

TYPE OF STRUCTURE: SEAWALL CONDITION: FAIR
MAIN FUNCTION : SEPARATES LAND AND WATER, PREVENTS EROSIN AND FLOO
MATERIAL : STONE IN CEMENT

DESCRIPTION

L(FT)= 210
W(FT)= 1.5
H(FT ABOVE MHW)= 3

INSPECTION DATE : 08/17/89 INSPECTION TIME: 850

- LAND CLASSIFICATION -

PERMIT NUMBER: 0
OWNER'S NAME : PUBLIC
ACCESS : PUBLIC
LAND USE : RESIDENTIAL

- PHOTOS -

#1 ROLL 129 NEG#12 LOOKING SOUTHWEST
#2
#3
#4
#5

COMMENTS

INVENTORY NUMBER: 132.50

QUAD : STAMFORD
ADDRESS: 36 SHORE RD
TOWN : GREENWICH STATE : CT
COUNTY : FAIRFIELD

- STRUCTURAL INVESTIGATIONS -

TYPE OF STRUCTURE: SEAWALL CONDITION: GOOD
MAIN FUNCTION : SEPARATES LAND AND WATER, PREVENTS EROSION AND FLO
MATERIAL : STONE IN CEMENT

DESCRIPTION

L(FT)= 80
W(FT)= 2-1.5
H(FT ABOVE MHW)= 1-4

INSPECTION DATE : 08/17/89 INSPECTION TIME: 915

- LAND CLASSIFICATION -

PERMIT NUMBER: 0
OWNER'S NAME : PRIVATE
ACCESS : PRIVATE
LAND USE : RESIDENTIAL

- PHOTOS -

#1 ROLL 129 NEG#13 LOOKING NORTHWEST
#2
#3
#4
#5

COMMENTS

INVENTORY NUMBER: 133.00

QUAD : STAMFORD
ADDRESS: 52 SHORE RD
TOWN : GREENWICH STATE : CT
COUNTY : FAIRFIELD

- STRUCTURAL INVESTIGATIONS -

TYPE OF STRUCTURE: SEAWALL CONDITION: GOOD
MAIN FUNCTION : SEPARATES LAND AND WATER, PREVENTS EROSION AND FLO
MATERIAL : STONE IN CEMENT

DESCRIPTION

L(FT)= 100
W(FT)= 1.5
H(FT ABOVE MHW)= 5

INSPECTION DATE : 08/17/89 INSPECTION TIME: 917

- LAND CLASSIFICATION -

PERMIT NUMBER: 0
OWNER'S NAME : PRIVATE
ACCESS : PRIVATE
LAND USE : RESIDENTIAL

- PHOTOS -

#1 ROLL 129 NEG#14 LOOKING SOUTHWEST
#2
#3
#4
#5

COMMENTS

INVENTORY NUMBER: 134.00

QUAD : STAMFORD
ADDRESS: 60 SHORE RD
TOWN : GREENWICH STATE : CT
COUNTY : FAIRFIELD

- STRUCTURAL INVESTIGATIONS -

TYPE OF STRUCTURE: SEAWALL CONDITION: GOOD
MAIN FUNCTION : SEPARATES LAND AND WATER, PREVENTS EROSION AND FLO
MATERIAL : STONE IN CEMENT

DESCRIPTION

L(FT)= 62
W(FT)= N/A
H(FT ABOVE MHW)= 6 (8 WHERE THERE ARE CINDER BLOCKS ON TOP)

INSPECTION DATE : 08/17/89 INSPECTION TIME: 922

- LAND CLASSIFICATION -

PERMIT NUMBER: 0
OWNER'S NAME : PRIVATE
ACCESS : PRIVATE
LAND USE : RESIDENTIAL

- PHOTOS -

#1 ROLL 129 NEG#15 LOOKING SOUTHWEST
#2
#3
#4
#5

COMMENTS

INVENTORY NUMBER: 135.00

QUAD : STAMFORD
ADDRESS: JOHN E.D. GRUNOW-FORD LN
TOWN : GREENWICH STATE : CT
COUNTY : FAIRFIELD

- STRUCTURAL INVESTIGATIONS -

TYPE OF STRUCTURE: SEAWALL CONDITION: GOOD
MAIN FUNCTION : SEPARATES LAND AND WATER, PREVENTS EROSION AND FLO
MATERIAL : STONE IN CEMENT

DESCRIPTION

L(FT)= 95
W(FT)= 2
H(FT ABOVE MHW)= 3-3.5

INSPECTION DATE : 08/17/89 INSPECTION TIME: 925

- LAND CLASSIFICATION -

PERMIT NUMBER: 0
OWNER'S NAME : PRIVATE
ACCESS : PRIVATE
LAND USE : RESIDENTIAL

- PHOTOS -

#1 ROLL 129 NEG#17 LOOKING WEST
#2
#3
#4
#5

COMMENTS

INVENTORY NUMBER: 136.00

QUAD : STAMFORD
ADDRESS: 19 FORD LANE
TOWN : GREENWICH STATE : CT
COUNTY : FAIRFIELD

- STRUCTURAL INVESTIGATIONS -

TYPE OF STRUCTURE: SEAWALL CONDITION: GOOD
MAIN FUNCTION : SEPARATES LAND AND WATER, PREVENTS EROSION AND FLO
MATERIAL : CONCRETE

DESCRIPTION

L(FT)= 65
W(FT)= 0.7
H(FT ABOVE MHW)= 2

INSPECTION DATE : 08/17/89 INSPECTION TIME: 930

- LAND CLASSIFICATION -

PERMIT NUMBER: 0
OWNER'S NAME : PRIVATE
ACCESS : PRIVATE
LAND USE : RESIDENTIAL

- PHOTOS -

#1 ROLL 129 NEG#18 LOOKING WEST
#2
#3
#4
#5

COMMENTS

INVENTORY NUMBER: 137.00

QUAD : STAMFORD
ADDRESS: 19-25 FORD LANE
TOWN : GREENWICH STATE : CT
COUNTY : FAIRFIELD

- STRUCTURAL INVESTIGATIONS -

TYPE OF STRUCTURE: SEAWALL CONDITION: GOOD-FAIR
MAIN FUNCTION : SEPARATES LAND AND WATER, PREVENTS EROSION AND FLO
MATERIAL : STONE IN CEMENT

DESCRIPTION

L(FT)= 300 (GOING IN AND OUT)
W(FT)= 3 WHERE APPLICABLE
H(FT ABOVE MHW)= 2-3

INSPECTION DATE : 08/17/89 INSPECTION TIME: 933

- LAND CLASSIFICATION -

PERMIT NUMBER: 0
OWNER'S NAME : PRIVATE
ACCESS : PRIVATE
LAND USE : RESIDENTIAL

- PHOTOS -

#1 ROLL 129 NEG#19 LOOKING EAST
#2
#3
#4
#5

COMMENTS

INVENTORY NUMBER: 138.00

QUAD : STAMFORD
ADDRESS: 66 FORD LANE
TOWN : GREENWICH STATE : CT
COUNTY : FAIRFIELD

- STRUCTURAL INVESTIGATIONS -

TYPE OF STRUCTURE: SEAWALL CONDITION: GOOD
MAIN FUNCTION : SEPARATES LAND AND WATER, PREVENTS EROSION AND FLO
MATERIAL : STONE IN CEMENT

DESCRIPTION

L(FT)= 257
W(FT)= 1-2
H(FT ABOVE MHW)= 3

INSPECTION DATE : 08/17/89 INSPECTION TIME: 1000

- LAND CLASSIFICATION -

PERMIT NUMBER: 0
OWNER'S NAME : PRIVATE
ACCESS : PRIVATE
LAND USE : RESIDENTIAL

- PHOTOS -

#1 ROLL 129 NEG#16 LOOKING EAST
#2 ROLL 129 NEG#20 LOOKING WEST
#3
#4
#5

COMMENTS

INVENTORY NUMBER: 139.00

QUAD : STAMFORD
ADDRESS: 68-61 FORD LANE
TOWN : GREENWICH STATE : CT
COUNTY : FAIRFIELD

- STRUCTURAL INVESTIGATIONS -

TYPE OF STRUCTURE: SEAWALL CONDITION: GOOD-FAIR
MAIN FUNCTION : SEPARATES LAND AND WATER, PREVENTS EROSION AND FLO
MATERIAL : STONE IN CEMENT

DESCRIPTION

L(FT)= 470
W(FT)= 2
H(FT ABOVE MHW)= 4-5-6

INSPECTION DATE : 08/17/89 INSPECTION TIME: 1005

- LAND CLASSIFICATION -

PERMIT NUMBER: 0
OWNER'S NAME : PRIVATE
ACCESS : PRIVATE
LAND USE : RESIDENTIAL

- PHOTOS -

#1 ROLL 129 NEG#21 LOOKING SOUTHEAST
#2
#3
#4
#5

COMMENTS

ROCKY REEFS.

INVENTORY NUMBER: 140.00

QUAD : STAMFORD
ADDRESS: 55 BINNEY LANE
TOWN : GREENWICH STATE : CT
COUNTY : FAIRFIELD

- STRUCTURAL INVESTIGATIONS -

TYPE OF STRUCTURE: SEAWALL CONDITION: GOOD
MAIN FUNCTION : SEPARATES LAND AND WATER, PREVENTS EROSION AND FLO
MATERIAL : STONE IN CEMENT

DESCRIPTION

L(FT)= 370
W(FT)= 2
H(FT ABOVE MHW)= 9

INSPECTION DATE : 08/17/89 INSPECTION TIME: 1030

- LAND CLASSIFICATION -

PERMIT NUMBER: 0
OWNER'S NAME : PRIVATE
ACCESS : PRIVATE
LAND USE : RESIDENTIAL

- PHOTOS -

#1 ROLL 129 NEG#22 LOOKING NORTHEAST
#2
#3
#4
#5

COMMENTS

INVENTORY NUMBER: 141.00

QUAD : STAMFORD
ADDRESS: 49-45 BINNEY LANE
TOWN : GREENWICH STATE : CT
COUNTY : FAIRFIELD

- STRUCTURAL INVESTIGATIONS -

TYPE OF STRUCTURE: RIPRAP CONDITION: GOOD
MAIN FUNCTION : PILE OF ROCKS PROTECTING BEACH FROM EROSION, BLOCK
MATERIAL : BOULDERS

DESCRIPTION

L(FT)= 36
W(FT)= 20
H(FT ABOVE MHW)= 2

INSPECTION DATE : 08/17/89 INSPECTION TIME: 1035

- LAND CLASSIFICATION -

PERMIT NUMBER: 0
OWNER'S NAME : PRIVATE
ACCESS : PRIVATE
LAND USE : RESIDENTIAL

- PHOTOS -

#1 ROLL 129 NEG#23 LOOKING NORTHEAST
#2
#3
#4
#5

COMMENTS

INVENTORY NUMBER: 142.00

QUAD : STAMFORD
ADDRESS: 41 BINNEY LANE
TOWN : GREENWICH STATE : CT
COUNTY : FAIRFIELD

- STRUCTURAL INVESTIGATIONS -

TYPE OF STRUCTURE: SEAWALL CONDITION: GOOD
MAIN FUNCTION : SEPARATES LAND AND WATER, PREVENTS EROSION AND FLO
MATERIAL : STONE IN CEMENT

DESCRIPTION

L(FT)=185
W(FT)= 2
H(FT ABOVE MHW)= 4

INSPECTION DATE : 08/17/89 INSPECTION TIME: 1045

- LAND CLASSIFICATION -

PERMIT NUMBER: 0
OWNER'S NAME : PRIVATE
ACCESS : PRIVATE
LAND USE : RESIDENTIAL

- PHOTOS -

#1 ROLL 129 NEG#24 LOOKING WEST
#2
#3
#4
#5

COMMENTS

SANDY SHORE

INVENTORY NUMBER: 143.00

QUAD : STAMFORD
ADDRESS: 22 BALLWOOD RD
TOWN : GREENWICH STATE : CT
COUNTY : FAIRFIELD

- STRUCTURAL INVESTIGATIONS -

TYPE OF STRUCTURE: SEAWALL CONDITION: GOOD
MAIN FUNCTION : SEPARATES LAND AND WATER, PREVENTS EROSION AND FLO
MATERIAL : STONE IN CEMENT

DESCRIPTION

L(FT)= 475
W(FT)= 2
H(FT ABOVE MHW)= 11

INSPECTION DATE : 08/17/89 INSPECTION TIME: 1050

- LAND CLASSIFICATION -

PERMIT NUMBER: 0
OWNER'S NAME : PRIVATE
ACCESS : PRIVATE
LAND USE : RESIDENTIAL

- PHOTOS -

#1 ROLL 129 NEG#25 LOOKING SOUTHWEST
#2
#3
#4
#5

COMMENTS

INVENTORY NUMBER: 144.00

QUAD : STAMFORD
ADDRESS: 10 LT.HOUSE-END LEDGE RD
TOWN : GREENWICH STATE : CT
COUNTY : FAIRFIELD

- STRUCTURAL INVESTIGATIONS -

TYPE OF STRUCTURE: SEAWALL CONDITION: GOOD
MAIN FUNCTION : SEPARATES LAND AND WATER, PREVENTS EROSION AND FLO
MATERIAL : CONCRETE

DESCRIPTION

L(FT)= 550
W(FT)= 1 PLUS 2FT WALKWAY
H(FT ABOVE MHW)= 9-6(MOST)-4

INSPECTION DATE : 08/17/89 INSPECTION TIME: 1118

- LAND CLASSIFICATION -

PERMIT NUMBER: 0
OWNER'S NAME : PRIVATE
ACCESS : PRIVATE
LAND USE : RESIDENTIAL

- PHOTOS -

#1 ROLL 129 NEG#26 LOOKING SOUTH
#2
#3
#4
#5

COMMENTS

PERMIT #830086 IS FOR A 19' GROIN. THIS ORIGINAL STONE STRUCTURE HAS BEEN MODIFIED USING CEMENT (SEE PHOTO).

INVENTORY NUMBER: 145.00

QUAD : STAMFORD
ADDRESS: 25 LEDGE RD
TOWN : GREENWICH STATE : CT
COUNTY : FAIRFIELD

- STRUCTURAL INVESTIGATIONS -

TYPE OF STRUCTURE: SEAWALL CONDITION: GOOD
MAIN FUNCTION : SEPARATES LAND AND WATER, PREVENTS EROSION AND FLO
MATERIAL : STONE IN CEMENT

DESCRIPTION

L(FT)= 190
W(FT)= 4
H(FT ABOVE MHW)= 9

INSPECTION DATE : 08/17/89 INSPECTION TIME: 1125

- LAND CLASSIFICATION -

PERMIT NUMBER: 58270
OWNER'S NAME : PRIVATE
ACCESS : PRIVATE
LAND USE : RESIDENTIAL

- PHOTOS -

#1 ROLL 129 NEG#27 LOOKING NORTH
#2
#3
#4
#5

COMMENTS

INVENTORY NUMBER: 146.00

QUAD : STAMFORD
ADDRESS: INDIAN DRIVE
TOWN : GREENWICH STATE : CT
COUNTY : FAIRFIELD

- STRUCTURAL INVESTIGATIONS -

TYPE OF STRUCTURE: SEAWALL CONDITION: GOOD
MAIN FUNCTION : SEPARATES LAND AND WATER, PREVENTS EROSION AND FLO
MATERIAL : CONCRETE

DESCRIPTION

L(FT)= 203
W(FT)= 1.5
H(FT ABOVE MHW)= 9

INSPECTION DATE : 08/17/89 INSPECTION TIME: 1155

- LAND CLASSIFICATION -

PERMIT NUMBER: 0
OWNER'S NAME : PRIVATE
ACCESS : PRIVATE
LAND USE : RESIDENTIAL

- PHOTOS -

#1 ROLL 129 NEG#28 LOOKING NORTH
#2
#3
#4
#5

COMMENTS

BUILT ON ROCKY REEF.

INVENTORY NUMBER: 147.00

QUAD : STAMFORD
ADDRESS: 40 MEADOW BANK RD
TOWN : GREENWICH STATE : CT
COUNTY : FAIRFIELD

- STRUCTURAL INVESTIGATIONS -

TYPE OF STRUCTURE: SEAWALL CONDITION: GOOD
MAIN FUNCTION : SEPARATES LAND AND WATER, PREVENTS EROSION AND FLO
MATERIAL : CONCRETE

DESCRIPTION

L(FT)= 125
W(FT)= N/A
H(FT ABOVE MHW)= 4-3.5

INSPECTION DATE : 08/17/89 INSPECTION TIME: 1200

- LAND CLASSIFICATION -

PERMIT NUMBER: 0
OWNER'S NAME : PRIVATE
ACCESS : PRIVATE
LAND USE : RESIDENTIAL

- PHOTOS -

#1 ROLL 129 NEG#29 LOOKING NORTHWEST
#2
#3
#4
#5

COMMENTS

INVENTORY NUMBER: 148.00

QUAD : STAMFORD
ADDRESS: 41 MEADOW BANK RD
TOWN : GREENWICH STATE : CT
COUNTY : FAIRFIELD

- STRUCTURAL INVESTIGATIONS -

TYPE OF STRUCTURE: SEAWALL CONDITION: GOOD
MAIN FUNCTION : SEPARATES LAND AND WATER, PREVENTS EROSION AND FLO
MATERIAL : STONE

DESCRIPTION

L(FT)= 300
W(FT)= 2
H(FT ABOVE MHW)= 6

INSPECTION DATE : 08/17/89 INSPECTION TIME: 1200

- LAND CLASSIFICATION -

PERMIT NUMBER: 0
OWNER'S NAME : PRIVATE
ACCESS : PRIVATE
LAND USE : RESIDENTIAL

- PHOTOS -

#1 ROLL 129 NEG#30 LOOKING NORTHEAST
#2
#3
#4
#5

COMMENTS

STONE CEMENTED IN SOME AREAS

INVENTORY NUMBER: 149.00

QUAD : STAMFORD
ADDRESS: ROCKY POINT CLUB
TOWN : GREENWICH STATE : CT
COUNTY : FAIRFIELD

- STRUCTURAL INVESTIGATIONS -

TYPE OF STRUCTURE: SEAWALL CONDITION: GOOD
MAIN FUNCTION : SEPARATES LAND AND WATER, PREVENTS EROSION AND FLO
MATERIAL : CONCRETE

DESCRIPTION

L(FT)= 350
W(FT)= 1.5
H(FT ABOVE MHW)= 5

INSPECTION DATE : 08/17/89 INSPECTION TIME: 1520

- LAND CLASSIFICATION -

PERMIT NUMBER: 0
OWNER'S NAME : PRIVATE
ACCESS : PUBLIC
LAND USE : RECREATIONAL

- PHOTOS -

#1 ROLL 129 NEG#30 LOOKING NORTHEAST
#2
#3
#4
#5

COMMENTS

ROCKY SHORE

INVENTORY NUMBER: 150.00

QUAD : STAMFORD
ADDRESS: ROCKY POINT CLUB
TOWN : GREENWICH STATE : CT
COUNTY : FAIRFIELD

- STRUCTURAL INVESTIGATIONS -

TYPE OF STRUCTURE: SEAWALL CONDITION: GOOD
MAIN FUNCTION : SEPARATES LAND AND WATER, PREVENTS EROSION AND FLO
MATERIAL : CONCRETE

DESCRIPTION

L(FT)= 225
W(FT)= 1 WHERE APPLICABLE
H(FT ABOVE MHW)= 3

INSPECTION DATE : 08/17/89 INSPECTION TIME: 1525

- LAND CLASSIFICATION -

PERMIT NUMBER: 0
OWNER'S NAME : PRIVATE
ACCESS : PUBLIC
LAND USE : RECREATIONAL

- PHOTOS -

#1 ROLL 129 NEG#31 LOOKING NORTHEAST
#2
#3
#4
#5

COMMENTS

INVENTORY NUMBER: 151.00

QUAD : STAMFORD
ADDRESS: ROCKY PT. CLUB
TOWN : GREENWICH STATE : CT
COUNTY : FAIRFIELD

- STRUCTURAL INVESTIGATIONS -

TYPE OF STRUCTURE: GROIN CONDITION: GOOD
MAIN FUNCTION : TRAPS LITTORAL DRIFT, RETARDS SHORE EROSION
MATERIAL : LARGE BOULDERS

DESCRIPTION

L(FT)= 28
W(FT)= 10 (MAX)
H(FT ABOVE MHW)= 0

INSPECTION DATE : 08/17/89 INSPECTION TIME: 1530

- LAND CLASSIFICATION -

PERMIT NUMBER: 0
OWNER'S NAME : PRIVATE
ACCESS : PUBLIC
LAND USE : RECREATIONAL

- PHOTOS -

#1 ROLL 129 NEG#32 LOOKING SOUTHWEST
#2
#3
#4
#5

COMMENTS

INVENTORY NUMBER: 152.00

QUAD : STAMFORD
ADDRESS: ROCKY POINT CLUB
TOWN : GREENWICH STATE : CT
COUNTY : FAIRFIELD

- STRUCTURAL INVESTIGATIONS -

TYPE OF STRUCTURE: SEAWALL CONDITION: GOOD
MAIN FUNCTION : SEPARATES LAND AND WATER, PREVENTS EROSION AND FLO
MATERIAL : CONC/BOULDERS

DESCRIPTION

L(FT)= 162
W(FT)= 2
H(FT ABOVE MHW)= 6

INSPECTION DATE : 08/17/89 INSPECTION TIME: 1537

- LAND CLASSIFICATION -

PERMIT NUMBER: 0
OWNER'S NAME : PRIVATE
ACCESS : PUBLIC
LAND USE : RECREATIONAL

- PHOTOS -

#1 ROLL 129 NEG#33 LOOKING NORTHWEST 3
#2
#3
#4
#5

COMMENTS

ADDED 2 FT OF CONCRETE ON TOP OF STEPPED BOULDERS.

INVENTORY NUMBER: 153.00

QUAD : STAMFORD
ADDRESS: 23 ROCKY POINT RD
TOWN : GREENWICH STATE : CT
COUNTY : FAIRFIELD

- STRUCTURAL INVESTIGATIONS -

TYPE OF STRUCTURE: SEAWALL CONDITION: GOOD
MAIN FUNCTION : SEPARATES LAND AND WATER, PREVENTS EROSION AND FLO
MATERIAL : LARGE BOULDERS

DESCRIPTION

L(FT)= 110
W(FT)= 6
H(FT ABOVE MHW)= 8

INSPECTION DATE : 08/17/89 INSPECTION TIME: 1545

- LAND CLASSIFICATION -

PERMIT NUMBER: 0
OWNER'S NAME : PRIVATE
ACCESS : PRIVATE
LAND USE : RESIDENTIAL

- PHOTOS -

#1 ROLL 129 NEG#34 LOOKING NORTHEAST
#2
#3
#4
#5

COMMENTS

INVENTORY NUMBER: 154.00

QUAD : STAMFORD
ADDRESS: 23 ROCKY PT RD
TOWN : GREENWICH STATE : CT
COUNTY : FAIRFIELD

- STRUCTURAL INVESTIGATIONS -

TYPE OF STRUCTURE: GROIN CONDITION: GOOD
MAIN FUNCTION : TRAPS LITTORAL DRIFT, RETARDS SHORE EROSION
MATERIAL : CONC./BOULDERS

DESCRIPTION

L(FT)= 73
W(FT)= 3 CONCRETE, 12 BOULDERS
H(FT ABOVE MHW)= 3

INSPECTION DATE : 08/17/89 INSPECTION TIME: 1550

- LAND CLASSIFICATION -

PERMIT NUMBER: 0
OWNER'S NAME : PRIVATE
ACCESS : PRIVATE
LAND USE : RESIDENTIAL

- PHOTOS -

#1 ROLL 129 NEG#35 LOOKING SOUTHWEST
#2
#3
#4
#5

COMMENTS

INVENTORY NUMBER: 155.00

QUAD : STAMFORD
ADDRESS: 21 ROCKY POINT RD
TOWN : GREENWICH STATE : CT
COUNTY : FAIRFIELD

- STRUCTURAL INVESTIGATIONS -

TYPE OF STRUCTURE: SEAWALL CONDITION: GOOD
MAIN FUNCTION : SEPARATES LAND AND WATER, PREVENTS EROSION AND FLO
MATERIAL : STONE IN CEMENT

DESCRIPTION

L(FT)= 154
W(FT)= 4
H(FT ABOVE MHW)= 5

INSPECTION DATE : 08/17/89 INSPECTION TIME: 1555

- LAND CLASSIFICATION -

PERMIT NUMBER: 0
OWNER'S NAME : PRIVATE
ACCESS : PRIVATE
LAND USE : RESIDENTIAL

- PHOTOS -

#1 ROLL 130 NEG#1 LOOKING WEST
#2
#3
#4
#5

COMMENTS

INVENTORY NUMBER: 156.00

QUAD : STAMFORD
ADDRESS: 21 ROCKY PT RD
TOWN : GREENWICH STATE : CT
COUNTY : FAIRFIELD

= STRUCTURAL INVESTIGATIONS -

TYPE OF STRUCTURE: BREAKWATER CONDITION: GOOD
MAIN FUNCTION : PROTECTS PROPERTY INTHE BAY AREA FROM WAVE ACTION
MATERIAL : FRAGS/BOULDERS

DESCRIPTION

L(FT)= 600
W(FT)= 20-35
H(FT ABOVE MHW)= 2-3

INSPECTION DATE : 08/17/89 INSPECTION TIME: 1600

- LAND CLASSIFICATION -

PERMIT NUMBER: 0
OWNER'S NAME : PRIVATE
ACCESS : PRIVATE
LAND USE : RESIDENTIAL

- PHOTOS -

#1 ROLL 130 NEG#2 LOOKING SOUTHWEST
#2
#3
#4
#5

COMMENTS

INVENTORY NUMBER: 157.00

QUAD : STAMFORD
ADDRESS: 22-1 ROCKY POINT RD
TOWN : GREENWICH STATE : CT
COUNTY : FAIRFIELD

- STRUCTURAL INVESTIGATIONS -

TYPE OF STRUCTURE: SEAWALL CONDITION: GOOD
MAIN FUNCTION : SEPARATES LAND AND WATER, PREVENTS EROSION AND FLO
MATERIAL : STONE(BOULDERS)

DESCRIPTION

L(FT)= 470
W(FT)= 5-7
H(FT ABOVE MHW)= 4

INSPECTION DATE : 08/17/89 INSPECTION TIME: 1610

- LAND CLASSIFICATION -

PERMIT NUMBER: 0
OWNER'S NAME : PRIVATE
ACCESS : PRIVATE
LAND USE : RESIDENTIAL

- PHOTOS -

#1 ROLL 130 NEG#3 LOOKING NORTHWEST
#2
#3
#4
#5

COMMENTS

INVENTORY NUMBER: 158.00

QUAD : STAMFORD
ADDRESS: 152 SHORE RD-9 EAST PT LN
TOWN : GREENWICH STATE : CT
COUNTY : FAIRFIELD

- STRUCTURAL INVESTIGATIONS -

TYPE OF STRUCTURE: SEAWALL CONDITION: GOOD
MAIN FUNCTION : SEPARATES LAND AND WATER, PREVENTS EROSION AND FLO
MATERIAL : STONE IN CEMENT

DESCRIPTION

L(FT)= 1475
W(FT)= 3-1.5
H(FT ABOVE MHW)= 3-5

INSPECTION DATE : 08/17/89 INSPECTION TIME: 1630

- LAND CLASSIFICATION -

PERMIT NUMBER: 0
OWNER'S NAME : PRIVATE
ACCESS : PRIVATE
LAND USE : RESIDENTIAL

- PHOTOS -

#1 ROLL 130 NEG#4 LOOKING WEST
#2 ROLL 130 NEG#5 LOOKING NORTHEAST
#3 ROLL 130 NEG#6 LOOKING EAST
#4
#5

COMMENTS

SEA GRASS IN FRONT

INVENTORY NUMBER: 159.00

QUAD : STAMFORD
ADDRESS: 9-25 EAST POINT LANE
TOWN : GREENWICH STATE : CT
COUNTY : FAIRFIELD

- STRUCTURAL INVESTIGATIONS -

TYPE OF STRUCTURE: SEAWALL/RIPRAP CONDITION: GOOD
MAIN FUNCTION : SEPARATES LAND AND WATER, PREVENTS EROSION AND FLO
MATERIAL : STONE IN CEMENT

DESCRIPTION

L(FT)= 583
W(FT)= 2
H(FT ABOVE MHW)= 7

INSPECTION DATE : 08/17/89 INSPECTION TIME: 1635

- LAND CLASSIFICATION -

PERMIT NUMBER: 0
OWNER'S NAME : PRIVATE
ACCESS : PRIVATE
LAND USE : RESIDENTIAL

- PHOTOS -

#1 ROLL 130 NEG#7 LOOKING SOUTH
#2
#3
#4
#5

COMMENTS

ROCKY SHORE WITH SEA GRASS.

INVENTORY NUMBER: 160.00

QUAD : STAMFORD
ADDRESS: 28 EAST POINT LANE
TOWN : GREENWICH STATE : CT
COUNTY : FAIRFIELD

- STRUCTURAL INVESTIGATIONS -

TYPE OF STRUCTURE: RIPRAP/SEAWALL CONDITION: GOOD
MAIN FUNCTION : PROTECTIVE LAYER WHICH PREVENTS EROSION OF A SLOPE
MATERIAL : LARGE BOULDERS

DESCRIPTION

L(FT)= 216
W(FT)= 20 (MAX)
H(FT ABOVE MHW)= 9

INSPECTION DATE : 08/17/89 INSPECTION TIME: 1645

- LAND CLASSIFICATION -

PERMIT NUMBER: 0
OWNER'S NAME : PRIVATE
ACCESS : PRIVATE
LAND USE : RESIDENTIAL

- PHOTOS -

#1 ROLL 130 NEG#11 LOOKING EAST - SEAWALL PART
#2
#3
#4
#5

COMMENTS

RIPRAP TURNS INTO SEAWALL AROUND THE POINT.

INVENTORY NUMBER: 161.00

QUAD : STAMFORD
ADDRESS: 28-20 EAST POINT LANE
TOWN : GREENWICH STATE : CT
COUNTY : FAIRFIELD

- STRUCTURAL INVESTIGATIONS -

TYPE OF STRUCTURE: SEAWALL/RIPRAP CONDITION: GOOD
MAIN FUNCTION : SEPARATES LAND AND WATER, PREVENTS EROSION AND FLO
MATERIAL : STONE

DESCRIPTION

L(FT)= 343
W(FT)= 3.5
H(FT ABOVE MHW)= 4

INSPECTION DATE : 08/17/16 INSPECTION TIME: 1650

- LAND CLASSIFICATION -

PERMIT NUMBER: 0
OWNER'S NAME : PRIVATE
ACCESS : PRIVATE
LAND USE : RESIDENTIAL

- PHOTOS -

#1 ROLL 130 NEG#8 LOOKING NORTHWEST
#2
#3
#4
#5

COMMENTS

2 FT OF CONCRETE ON TOP.
SOME AREAS BELOW THE CONCRETE CAP ARE STONE IN CEMENT

INVENTORY NUMBER: 162.00

QUAD : STAMFORD
ADDRESS: 12 EAST PT LN-200 SHORE
TOWN : GREENWICH STATE : CT
COUNTY : FAIRFIELD

- STRUCTURAL INVESTIGATIONS -

TYPE OF STRUCTURE: SEAWALL/RIPRAP CONDITION: GOOD
MAIN FUNCTION : SEPARATES LAND AND WATER, PREVENTS EROSION AND FLO
MATERIAL : CONCRETE

DESCRIPTION

L(FT)= 408
W(FT)= 2.5-2
H(FT ABOVE MHW)= 3.5

INSPECTION DATE : 08/17/89 INSPECTION TIME: 1700

- LAND CLASSIFICATION -

PERMIT NUMBER: 0
OWNER'S NAME : PRIVATE
ACCESS : PRIVATE
LAND USE : RESIDENTIAL

- PHOTOS -

#1 ROLL 130 NEG#9 LOOKING NORTH
#2 ROLL 130 NEG#10 LOOKING SOUTHWEST
#3
#4
#5

COMMENTS

INVENTORY NUMBER: 163.00

QUAD : STAMFORD
ADDRESS: 202 SHORE RD
TOWN : GREENWICH STATE : CT
COUNTY : FAIRFIELD

- STRUCTURAL INVESTIGATIONS -

TYPE OF STRUCTURE: REVETMENT CONDITION: GOOD
MAIN FUNCTION : FACING ON SLOPE WHICH PREVENTS EROSION
MATERIAL : LARGE BOULDERS

DESCRIPTION

L(FT)= 108
W(FT)= 28
H(FT ABOVE MHW)= 6

INSPECTION DATE : 08/17/89 INSPECTION TIME: 1745

- LAND CLASSIFICATION -

PERMIT NUMBER: 0
OWNER'S NAME : PRIVATE
ACCESS : PRIVATE
LAND USE : RESIDENTIAL

- PHOTOS -

#1 ROLL 130 NEG#12 LOOKING SOUTHWEST
#2
#3
#4
#5

COMMENTS

INVENTORY NUMBER: 164.00

QUAD : STAMFORD
ADDRESS: 208 SHORE RD
TOWN : GREENWICH STATE : CT
COUNTY : FAIRFIELD

- STRUCTURAL INVESTIGATIONS -

TYPE OF STRUCTURE: BREAKWATER CONDITION: POOR
MAIN FUNCTION : PROTECTS WATERFRONT PROPERTY BY INTERCEPTING WAVES
MATERIAL : LARGE BOULDERS

DESCRIPTION

L(FT)= 175
W(FT)= 20
H(FT ABOVE MHW)= 5-6

INSPECTION DATE : 08/17/89 INSPECTION TIME: 1745

- LAND CLASSIFICATION -

PERMIT NUMBER: 0
OWNER'S NAME : PUBLIC
ACCESS : PUBLIC
LAND USE :

- PHOTOS -

#1 ROLL 130 NEG#13 LOOKING SOUTH
#2
#3
#4
#5

COMMENTS

A FEW HOLES IN IT.

INVENTORY NUMBER: 165.00

QUAD : STAMFORD
ADDRESS: 208 SHORE RD
TOWN : GREENWICH STATE : CT
COUNTY : FAIRFIELD

- STRUCTURAL INVESTIGATIONS -

TYPE OF STRUCTURE: SEAWALL/RIPRAP CONDITION: GOOD
MAIN FUNCTION : SEPARATES LAND AND WATER, PREVENTS EROSION AND FLO
MATERIAL : CONCRETE/BOULDR

DESCRIPTION

L(FT)= 210
W(FT)= 2 (PLUS ROCK PROTECTION)
H(FT ABOVE MHW)= 6

INSPECTION DATE : 08/17/89 INSPECTION TIME: 1755

- LAND CLASSIFICATION -

PERMIT NUMBER: 0
OWNER'S NAME : PRIVATE
ACCESS : PRIVATE
LAND USE : RESIDENTIAL

- PHOTOS -

#1 ROLL 130 NEG#14 LOOKING NORTHEAST
#2
#3
#4
#5

COMMENTS

INVENTORY NUMBER: 166.00

QUAD : STAMFORD
ADDRESS: 210 SHORE RD
TOWN : GREENWICH STATE : CT
COUNTY : FAIRFIELD

- STRUCTURAL INVESTIGATIONS -

TYPE OF STRUCTURE: SEAWALL CONDITION: GOOD
MAIN FUNCTION : SEPARATES LAND AND WATER, PREVENTS EROSION AND FLO
MATERIAL : LARGE BOULDERS

DESCRIPTION

L(FT)= 162
W(FT)= 10
H(FT ABOVE MHW)= 7-8

INSPECTION DATE : 08/17/89 INSPECTION TIME: 1800

- LAND CLASSIFICATION -

PERMIT NUMBER: 0
OWNER'S NAME : PRIVATE
ACCESS : PUBLIC
LAND USE : RESIDENTIAL

- PHOTOS -

#1 ROLL 130 NEG#16 LOOKING NORTH
#2
#3
#4
#5

COMMENTS

INVENTORY NUMBER: 167.00

QUAD : STAMFORD
ADDRESS: 210 SHORE RD-LUCAS PT BCH
TOWN : GREENWICH STATE : CT
COUNTY : FAIRFIELD

- STRUCTURAL INVESTIGATIONS -

TYPE OF STRUCTURE: SEAWALL CONDITION: GOOD
MAIN FUNCTION : SEPARATES LAND AND WATER, PREVENTS EROSION AND FLO
MATERIAL : STONE IN CEMENT

DESCRIPTION

L(FT)= 500
W(FT)= 2
H(FT ABOVE MHW)= 8-6

INSPECTION DATE : 08/18/89 INSPECTION TIME: 820

- LAND CLASSIFICATION -

PERMIT NUMBER: 0
OWNER'S NAME : PRIVATE
ACCESS : PUBLIC
LAND USE : RECREATIONAL

- PHOTOS -

#1 ROLL 130 NEG#15 LOOKING NORTHWEST
#2 ROLL 130 NEG#17 LOOKING NORTHEAST
#3
#4
#5

COMMENTS

INVENTORY NUMBER: 168.00

QUAD : STAMFORD
ADDRESS: LUCAS PT BCH-6 TODDS DRWY
TOWN : GREENWICH STATE : CT
COUNTY : FAIRFIELD

- STRUCTURAL INVESTIGATIONS -

TYPE OF STRUCTURE: SEAWALL CONDITION: GOOD
MAIN FUNCTION : SEPARATES LAND AND WATER, PREVENTS EROSION AND FLO
MATERIAL : STONE IN CEMENT

DESCRIPTION

L(FT)= 556
W(FT)= 5
H(FT ABOVE MHW)= 4

INSPECTION DATE : 08/18/89 INSPECTION TIME: 830

- LAND CLASSIFICATION -

PERMIT NUMBER: 0
OWNER'S NAME : PRIVATE
ACCESS : PUBLIC (SHORE RD)
LAND USE : RECREATIONAL-RESIDENTIAL

- PHOTOS -

#1 ROLL 130 NEG#18 LOOKING SOUTH
#2 ROLL 130 NEG#20 LOOKING SOUTH- ROCK PROTECTION
#3
#4
#5

COMMENTS

INVENTORY NUMBER: 169.00

QUAD : STAMFORD
ADDRESS: 2-4 TODDS DRIFTWAY
TOWN : GREENWICH STATE : CT
COUNTY : FAIRFIELD

- STRUCTURAL INVESTIGATIONS -

TYPE OF STRUCTURE: BREAKWATER CONDITION: GOOD
MAIN FUNCTION : PROTECTS COASTAL PROPERTY BY INTERCEPTING WAVES
MATERIAL : LARGE BOULDERS

DESCRIPTION

L(FT)= 250
W(FT)= 15
H(FT ABOVE MHW)= 5-6

INSPECTION DATE : 08/18/89 INSPECTION TIME: 835

- LAND CLASSIFICATION -

PERMIT NUMBER: 0
OWNER'S NAME : ?
ACCESS : ?
LAND USE :

- PHOTOS -

#1 ROLL 130 NEG#19 LOOKING SOUTHWEST
#2
#3
#4
#5

COMMENTS

SEA GRASS AND SAND ON WEST SIDE, SAND ON EAST SIDE.

INVENTORY NUMBER: 170.00

QUAD : STAMFORD
ADDRESS: 6 TODDS DRIFTWAY
TOWN : GREENWICH STATE : CT
COUNTY : FAIRFIELD

- STRUCTURAL INVESTIGATIONS -

TYPE OF STRUCTURE: GROIN CONDITION: FAIR
MAIN FUNCTION : TRAPS LITTORAL DRIFT, RETARDS SHORE EROSION
MATERIAL : LARGE BOULDERS

DESCRIPTION

L(FT)= 115
W(FT)= 10
H(FT ABOVE MHW)= 0-3

INSPECTION DATE : 08/18/89 INSPECTION TIME: 845

- LAND CLASSIFICATION -

PERMIT NUMBER: 0
OWNER'S NAME : PRIVATE
ACCESS : PRIVATE
LAND USE : RESIDENTIAL

- PHOTOS -

#1 ROLL 130 NEG#21 LOOKING SOUTHEAST
#2
#3
#4
#5

COMMENTS

INVENTORY NUMBER: 171.00

QUAD : STAMFORD
ADDRESS: 6 TODDS DRIFTWAY
TOWN : GREENWICH STATE : CT
COUNTY : FAIRFIELD

- STRUCTURAL INVESTIGATIONS -

TYPE OF STRUCTURE: SEAWALL CONDITION: GOOD
MAIN FUNCTION : SEPARATES LAND AND WATER, PREVENTS EROSION AND FLO
MATERIAL : STONE IN CEMENT

DESCRIPTION

L(FT)= 95
W(FT)= 2.5
H(FT ABOVE MHW)= 8

INSPECTION DATE : 08/18/89 INSPECTION TIME: 850

- LAND CLASSIFICATION -

PERMIT NUMBER: 0
OWNER'S NAME : PRIVATE
ACCESS : PRIVATE
LAND USE : RESIDENTIAL

- PHOTOS -

#1 ROLL 130 NEG#22 LOOKING WEST
#2
#3
#4
#5

COMMENTS

MARSH AREA.SMALL STONE WALL AT AN ANGLE IN FRONT.L=80FT, W=5FT, HT ABOVE MHW= 3FT.

INVENTORY NUMBER: 172.00

QUAD : STAMFORD
ADDRESS: GREENWICH POINT PARK
TOWN : GREENWICH STATE : CT
COUNTY : FAIRFIELD

- STRUCTURAL INVESTIGATIONS -

TYPE OF STRUCTURE: SEAWALL CONDITION: GOOD
MAIN FUNCTION : SEPARATES LAND AND WATER, PREVENTS EROSION AND FLO
MATERIAL : STONE IN CEMENT

DESCRIPTION

L(FT)= 480
W(FT)= 3
H(FT ABOVE MHW)= 3.5-5

INSPECTION DATE : 08/18/89 INSPECTION TIME: 915

- LAND CLASSIFICATION -

PERMIT NUMBER: 0
OWNER'S NAME : PUBLIC
ACCESS : PUBLIC
LAND USE : RECREATIONAL

- PHOTOS -

#1 ROLL 130 NEG#23 SOUTHWEST
#2
#3
#4
#5

COMMENTS

SANDY BEACH.

INVENTORY NUMBER: 173.00

QUAD : STAMFORD
ADDRESS: GREENWICH POINT PARK
TOWN : GREENWICH STATE : CT
COUNTY : FAIRFIELD

- STRUCTURAL INVESTIGATIONS -

TYPE OF STRUCTURE: RIPRAP CONDITION: FAIR
MAIN FUNCTION : PROTECTIVE LAYER WHICH PREVENTS EROSION OF A SLOPE
MATERIAL : LARGE BOULDERS

DESCRIPTION

L(FT)= 460
W(FT)= N/A
H(FT ABOVE MHW)= 4-8

INSPECTION DATE : 08/18/89 INSPECTION TIME: 945

- LAND CLASSIFICATION -

PERMIT NUMBER: 0
OWNER'S NAME : PUBLIC
ACCESS : PUBLIC
LAND USE : RECREATIONAL

- PHOTOS -

#1 ROLL 130 NEG#24 LOOKING SOUTH
#2
#3
#4
#5

COMMENTS

INVENTORY NUMBER: 174.00

QUAD : STAMFORD
ADDRESS: GREENWICH POINT PARK
TOWN : GREENWICH STATE : CT
COUNTY : FAIRFIELD

- STRUCTURAL INVESTIGATIONS -

TYPE OF STRUCTURE: RIPRAP CONDITION: GOOD
MAIN FUNCTION : PROTECTIVE LAYER WHICH PREVENTS EROSION OF A SLOPE
MATERIAL : LARGE BOULDERS

DESCRIPTION

L(FT)= 1240
W(FT)= N/A
H(FT ABOVE MHW)= 10-7

INSPECTION DATE : 08/18/89 INSPECTION TIME: 950

- LAND CLASSIFICATION -

PERMIT NUMBER: 0
OWNER'S NAME : PUBLIC
ACCESS : PUBLIC
LAND USE : RECREATIONAL

- PHOTOS -

#1 ROLL 130 NEG#25 LOOKING WEST
#2 ROLL 131 NEG#1 LOOKING EAST
#3
#4
#5

COMMENTS

MARSHY SHORE

INVENTORY NUMBER: 175.00

QUAD : STAMFORD
ADDRESS: GREENWICH POINT PARK
TOWN : GREENWICH STATE : CT
COUNTY : FAIRFIELD

- STRUCTURAL INVESTIGATIONS -

TYPE OF STRUCTURE: SEAWALL/RIPRAP CONDITION: GOOD
MAIN FUNCTION : SEPARATES LAND AND WATER, PREVENTS EROSION AND FLO
MATERIAL : STONE IN CEMENT

DESCRIPTION

L(FT)= 200
W(FT)= 2 (WALL)
H(FT ABOVE MHW)= 6

INSPECTION DATE : 08/18/89 INSPECTION TIME: 1200

- LAND CLASSIFICATION -

PERMIT NUMBER: 0
OWNER'S NAME : PUBLIC
ACCESS : PUBLIC
LAND USE : RECREATIONAL

- PHOTOS -

#1 ROLL 131 NEG#2 LOOKING WEST
#2
#3
#4
#5

COMMENTS

INVENTORY NUMBER: 176.00

QUAD : STAMFORD
ADDRESS: GREENWICH POINT PARK
TOWN : GREENWICH STATE : CT
COUNTY : FAIRFIELD

- STRUCTURAL INVESTIGATIONS -

TYPE OF STRUCTURE: RIPRAP CONDITION: GOOD
MAIN FUNCTION : PROTECTIVE LAYER WHICH PREVENTS EROSION OF A SLOPE
MATERIAL : LARGE BOULDERS

DESCRIPTION

L(FT)= 230
W(FT)= N/A
H(FT ABOVE MHW)= 7

INSPECTION DATE : 08/18/89 INSPECTION TIME: 1205

- LAND CLASSIFICATION -

PERMIT NUMBER: 0
OWNER'S NAME : PUBLIC
ACCESS : PUBLIC
LAND USE : RECREATIONAL

- PHOTOS -

#1 ROLL 131 NEG#3 LOOKING EAST
#2
#3
#4
#5

COMMENTS

INVENTORY NUMBER: 177.00

QUAD : STAMFORD
ADDRESS: GREENWICH POINT PARK
TOWN : GREENWICH STATE : CT
COUNTY : FAIRFIELD

- STRUCTURAL INVESTIGATIONS -

TYPE OF STRUCTURE: RIPRAP CONDITION: GOOD
MAIN FUNCTION : PROTECTIVE LAYER WHICH PREVENTS EROSION OF A SLOPE
MATERIAL : LARGE BOULDERS

DESCRIPTION

L(FT)= 1620
W(FT)= N/A
H(FT ABOVE MHW)= 7-6

INSPECTION DATE : 08/18/89 INSPECTION TIME: 1210

- LAND CLASSIFICATION -

PERMIT NUMBER: 0
OWNER'S NAME : PUBLIC
ACCESS : PUBLIC
LAND USE : RECREATIONAL

- PHOTOS -

#1 ROLL 131 NEG#4 LOOKING NORTHWEST
#2
#3
#4
#5

COMMENTS

INVENTORY NUMBER: 178.00

QUAD : STAMFORD
ADDRESS: GREENWICH POINT PARK
TOWN : GREENWICH STATE : CT
COUNTY : FAIRFIELD

- STRUCTURAL INVESTIGATIONS -

TYPE OF STRUCTURE: GROIN CONDITION: GOOD-FAIR
MAIN FUNCTION : TRAPS LITTORAL DRIFT, RETARDS SHORE EROSION
MATERIAL : LARGE BOULDERS

DESCRIPTION

L(FT)= 130
W(FT)= 14
H(FT ABOVE MHW)= 0-3

INSPECTION DATE : 08/18/89 INSPECTION TIME: 1220

- LAND CLASSIFICATION -

PERMIT NUMBER: 0
OWNER'S NAME : PUBLIC
ACCESS : PUBLIC
LAND USE : RECREATIONAL

- PHOTOS -

#1 ROLL 131 NEG#5 LOOKING SOUTH
#2
#3
#4
#5

COMMENTS

INVENTORY NUMBER: 179.00

QUAD : STAMFORD
ADDRESS: GREENWICH POINT PARK
TOWN : GREENWICH STATE : CT
COUNTY : FAIRFIELD

- STRUCTURAL INVESTIGATIONS -

TYPE OF STRUCTURE: RIPRAP CONDITION: GOOD
MAIN FUNCTION : PROTECTIVE LAYER WHICH PREVENTS EROSION OF A SLOPE
MATERIAL : BOULDERS

DESCRIPTION

L(FT)= 305
W(FT)= N/A
H(FT ABOVE MHW)= 4

INSPECTION DATE : 08/23/89 INSPECTION TIME: 1245

- LAND CLASSIFICATION -

PERMIT NUMBER: 0
OWNER'S NAME : PUBLIC
ACCESS : PUBLIC
LAND USE : RECREATIONAL

- PHOTOS -

#1 ROLL 132 NEG#1 LOOKING NORTHEAST
#2
#3
#4
#5

COMMENTS

SEA GRASS

INVENTORY NUMBER: 180.00

QUAD : STAMFORD
ADDRESS: GREENWICH POINT PARK
TOWN : GREENWICH STATE : CT
COUNTY : FAIRFIELD

- STRUCTURAL INVESTIGATIONS -

TYPE OF STRUCTURE: GROIN CONDITION: GOOD
MAIN FUNCTION : TRAPS LITTORAL DRIFT, RETARDS SHORE EROSION
MATERIAL : BOULDERS

DESCRIPTION

L(FT)= 80
W(FT)= 12
H(FT ABOVE MHW)= 2

INSPECTION DATE : 08/23/89 INSPECTION TIME: 1310

- LAND CLASSIFICATION -

PERMIT NUMBER: 0
OWNER'S NAME : PUBLIC
ACCESS : PUBLIC
LAND USE : RECREATIONAL

- PHOTOS -

#1 ROLL 132 NEG#2 LOOKING NORTHWEST
#2
#3
#4
#5

COMMENTS

INVENTORY NUMBER: 181.00

QUAD : STAMFORD
ADDRESS: GREENWICH POINT PARK
TOWN : GREENWICH STATE : CT
COUNTY : FAIRFIELD

- STRUCTURAL INVESTIGATIONS -

TYPE OF STRUCTURE: SEAWALL CONDITION: GOOD
MAIN FUNCTION : SEPARATES LAND AND WATER, PREVENTS EROSION AND FLO
MATERIAL : STONE

DESCRIPTION

L(FT)= 2640 (0.5 MI)
W(FT)= 1.5
H(FT ABOVE MHW)= 3-4

INSPECTION DATE : 08/23/89 INSPECTION TIME: 1325

- LAND CLASSIFICATION -

PERMIT NUMBER: 0
OWNER'S NAME : PUBLIC
ACCESS : PUBLIC
LAND USE : RECREATIONAL

- PHOTOS -

#1 ROLL 132 NEG#5 LOOKING SOUTHEAST
#2 ROLL 132 NEG#6 LOOKING EAST
#3
#4
#5

COMMENTS

INVENTORY NUMBER: 182.00

QUAD : STAMFORD
ADDRESS: GREENWICH POINT PARK
TOWN : GREENWICH STATE : CT
COUNTY : FAIRFIELD

- STRUCTURAL INVESTIGATIONS -

TYPE OF STRUCTURE: SEAWALL CONDITION: GOOD
MAIN FUNCTION : SEPARATESLAND AND WATER, PREVENTS EROSION AND FLOO
MATERIAL : STONE

DESCRIPTION

L(FT)= 405
W(FT)= 2.5
H(FT ABOVE MHW)= 3.5

INSPECTION DATE : 08/23/89 INSPECTION TIME: 1405

- LAND CLASSIFICATION -

PERMIT NUMBER: 0
OWNER'S NAME : PUBLIC
ACCESS : PUBLIC
LAND USE : RECREATIONAL

- PHOTOS -

#1 ROLL 132 NEG#7 LOOKING NORTHEAST
#2
#3
#4
#5

COMMENTS

INVENTORY NUMBER: 183.00

QUAD : STAMFORD
ADDRESS: 11 TODDS DRIFTWAY
TOWN : GREENWICH STATE : CT
COUNTY : FAIRFIELD

- STRUCTURAL INVESTIGATIONS -

TYPE OF STRUCTURE: SEAWALL CONDITION: GOOD
MAIN FUNCTION : SEPARATES LAND AND WATER, PREVENTS EROSION AND FLO
MATERIAL : STONE

DESCRIPTION

L(FT)= 190
W(FT)= 2.5
H(FT ABOVE MHW)= 5

INSPECTION DATE : 08/23/89 INSPECTION TIME: 1415

- LAND CLASSIFICATION -

PERMIT NUMBER: 0
OWNER'S NAME : PRIVATE
ACCESS : PRIVATE
LAND USE : RESIDENTIAL

- PHOTOS -

#1 ROLL 133 NEG#1 LOOKING NORTH
#2
#3
#4
#5

COMMENTS

MARSHY IN FRONT

INVENTORY NUMBER: 184.00

QUAD : STAMFORD
ADDRESS: 9-7 TODDS DRIFTWAY
TOWN : GREENWICH STATE : CT
COUNTY : FAIRFIELD

- STRUCTURAL INVESTIGATIONS -

TYPE OF STRUCTURE: SEAWALL CONDITION: GOOD
MAIN FUNCTION : SEPARATES LAND AND WATER, PREVENTS EROSION AND FLO
MATERIAL : STONE IN CEMENT

DESCRIPTION

L(FT)= 295
W(FT)= 1
H(FT ABOVE MHW)= 7-8

INSPECTION DATE : 08/23/89 INSPECTION TIME: 1430

- LAND CLASSIFICATION -

PERMIT NUMBER: 0
OWNER'S NAME : PRIVATE
ACCESS : PRIVATE
LAND USE : RESIDENTIAL

- PHOTOS -

#1 ROLL 132 NWG#8 LOOKING SOUTH
#2
#3
#4
#5

COMMENTS

MARSHY SHORE

INVENTORY NUMBER: 185.00

QUAD : STAMFORD
ADDRESS: BEFORE WEST WAY
TOWN : GREENWICH STATE : CT
COUNTY : FAIRFIELD

- STRUCTURAL INVESTIGATIONS -

TYPE OF STRUCTURE: SEAWALL CONDITION: GOOD
MAIN FUNCTION : SEPARATES LAND AND WATER, PREVENTS EROSION AND FLO
MATERIAL : STONE IN CEMENT

DESCRIPTION

L(FT)= 225
W(FT)= 2.5-1.5
H(FT ABOVE MHW)= 2.5

INSPECTION DATE : 08/23/89 INSPECTION TIME: 1535

- LAND CLASSIFICATION -

PERMIT NUMBER: 0
OWNER'S NAME : PRIVATE
ACCESS : PRIVATE
LAND USE : RESIDENTIAL

- PHOTOS -

#1 ROLL 132 NEG#9 LOOKING NORTHWEST
#2
#3
#4
#5

COMMENTS

INVENTORY NUMBER: 186.00

QUAD : STAMFORD
ADDRESS: ALL WEST WAY-30 NORTH WAY
TOWN : GREENWICH STATE : CT
COUNTY : FAIRFIELD

- STRUCTURAL INVESTIGATIONS -

TYPE OF STRUCTURE: SEAWALL CONDITION: GOOD
MAIN FUNCTION : SEPARATES LAND AND WATER, PREVENTS EROSION AND FLO
MATERIAL : STONE IN CEMENT

DESCRIPTION

L(FT)= 2600
W(FT)= 2
H(FT ABOVE MHW)= 4.5-5-3

INSPECTION DATE : 08/23/89 INSPECTION TIME: 1540

- LAND CLASSIFICATION -

PERMIT NUMBER: 0
OWNER'S NAME : PRIVATE
ACCESS : PRIVATE
LAND USE : RESIDENTIAL

- PHOTOS -

#1 ROLL 132 NEG#10 LOOKING NORTHWEST
#2 ROLL 132 NEG#11 LOOKING SOUTHWEST
#3 ROLL 132 NEG#12 LOOKING NORTHEAST
#4
#5

COMMENTS

ADDED 2 FT CONCRETE WALL AT 35 WEST WAY (SEE PICTURE)

INVENTORY NUMBER: 187.00

QUAD : STAMFORD
ADDRESS: 25 NORTHWAY-SHORE RD
TOWN : GREENWICH STATE : CT
COUNTY : FAIRFIELD

- STRUCTURAL INVESTIGATIONS -

TYPE OF STRUCTURE: SEAWALL CONDITION: GOOD
MAIN FUNCTION : SEPARATES LAND AND WATER, PREVENTS EROSION AND FLO
MATERIAL : STONE IN CEMENT

DESCRIPTION

L(FT)= 1300
W(FT)= 2
H(FT ABOVE MHW)= 3

INSPECTION DATE : 08/24/89 INSPECTION TIME: 905

- LAND CLASSIFICATION -

PERMIT NUMBER: 0
OWNER'S NAME : PRIVATE
ACCESS : PRIVATE
LAND USE : RESIDENTIAL

- PHOTOS -

#1 ROLL 132 NWG#13 LOOKING SOUTH
#2 ROLL 132 NEG#14 LOOKING SOUTH
#3
#4
#5

COMMENTS

WALL HIDDEN BY SEA GRASS. IT SKIRTS THE MARSH AREA.

INVENTORY NUMBER: 188.00

QUAD : STAMFORD
ADDRESS: CORNER OF CROSSWAY &SHORE
TOWN : GREENWICH STATE : CT
COUNTY : FAIRFIELD

- STRUCTURAL INVESTIGATIONS -

TYPE OF STRUCTURE: RIPRAP CONDITION: GOOD
MAIN FUNCTION : PROTECTIVE LAYER WHICH PREVENTS EROSION OF A SLOPE
MATERIAL : BOULDERS

DESCRIPTION

L(FT)= 40
W(FT)= N/A
H(FT ABOVE MHW)= 3.5

INSPECTION DATE : 08/24/89 INSPECTION TIME: 915

- LAND CLASSIFICATION -

PERMIT NUMBER: 0
OWNER'S NAME : PRIVATE
ACCESS : PRIVATE
LAND USE : RESIDENTIAL

- PHOTOS -

#1 ROLL 132 NEG#15 LOOKING SOUTH
#2
#3
#4
#5

COMMENTS

INVENTORY NUMBER: 189.00

QUAD : STAMFORD
ADDRESS: 191 SHORE RD
TOWN : GREENWICH STATE : CT
COUNTY : FAIRFIELD

- STRUCTURAL INVESTIGATIONS -

TYPE OF STRUCTURE: SEAWALL CONDITION: GOOD
MAIN FUNCTION : SEPARATESLAND AND WATER, PREVENTS EROSION AND FLOO
MATERIAL : STONE IN CEMENT

DESCRIPTION

L(FT)= 167
W(FT)= 1.5
H(FT ABOVE MHW)= 5

INSPECTION DATE : 08/24/89 INSPECTION TIME: 925

- LAND CLASSIFICATION -

PERMIT NUMBER: 0
OWNER'S NAME : PRIVATE
ACCESS : PRIVATE
LAND USE : RESIDENTIAL

- PHOTOS -

#1 ROLL 132 NEG#16 LOOKING SOUTHEAST
#2
#3
#4
#5

COMMENTS

INVENTORY NUMBER: 180.50

QUAD : STAMFORD
ADDRESS: GREENWICH POINT PARK
TOWN : GREENWICH STATE : CT
COUNTY : FAIRFIELD

- STRUCTURAL INVESTIGATIONS -

TYPE OF STRUCTURE: RIPRAP CONDITION: GOOD-FAIR
MAIN FUNCTION : PROTECTIVE LAYER WHICH PROTECTS EROSION OF A FILL
MATERIAL : BOULDERS

DESCRIPTION

L(FT)= 720
W(FT)= N/A
H(FT ABOVE MHW)= 4.5

INSPECTION DATE : 08/23/89 INSPECTION TIME: 1320

- LAND CLASSIFICATION -

PERMIT NUMBER: 0
OWNER'S NAME : PUBLIC
ACCESS : PUBLIC
LAND USE : RECREATIONAL

- PHOTOS -

#1 ROLL 132 NEG#3 LOOKING SOUTHWEST
#2 ROLL 132 NEG#4 LOOKING SOUTHEAST
#3
#4
#5

COMMENTS

MARSHY SHORE

INVENTORY NUMBER: 190.00

QUAD : STAMFORD
ADDRESS: 189 SHORE RD
TOWN : GREENWICH STATE : CT
COUNTY : FAIRFIELD

- STRUCTURAL INVESTIGATIONS -

TYPE OF STRUCTURE: RIPRAP CONDITION: FAIR
MAIN FUNCTION : PROTECTIVE LAYER WHICH PREVENTS EROSION OF A SLOPE
MATERIAL : STONE

DESCRIPTION

L(FT)= 103
W(FT)= N/A
H(FT ABOVE MHW)= 5

INSPECTION DATE : 08/24/89 INSPECTION TIME: 930

- LAND CLASSIFICATION -

PERMIT NUMBER: 0
OWNER'S NAME : PRIVATE
ACCESS : PUBLIC
LAND USE : RESIDENTIAL

- PHOTOS -

#1 ROLL 132 NEG#17 LOOKING NORTH
#2
#3
#4
#5

COMMENTS

INVENTORY NUMBER: 191.00

QUAD : STAMFORD
ADDRESS: SHORE RD - 20 MEADOW PL
TOWN : GREENWICH STATE : CT
COUNTY : FAIRFIELD

- STRUCTURAL INVESTIGATIONS -

TYPE OF STRUCTURE: SEAWALL CONDITION: GOOD
MAIN FUNCTION : SEPARATES LAND AND WATER, PREVENTS EROSION AND FLO
MATERIAL : STONE IN CEMENT

DESCRIPTION

L(FT)= 900
W(FT)= 1.5
H(FT ABOVE MHW)= 5-6

INSPECTION DATE : 08/24/89 INSPECTION TIME: 950

- LAND CLASSIFICATION -

PERMIT NUMBER: 0
OWNER'S NAME : PRIVATE
ACCESS : PRIVATE
LAND USE : RESIDENTIAL

- PHOTOS -

#1 ROLL 132 NEG#18 LOOKING NORTHEAST
#2 ROLL 132 NEG#19 LOOKING EAST - MARSH WITH WALL BEHIND IT
#3
#4
#5

COMMENTS

LUCAS COVE IS LARGELY MARSH, AND HAS A WALL ALONG ITS RIM HIDDEN BY SEA GRASS.

INVENTORY NUMBER: 192.00

QUAD : STAMFORD
ADDRESS: 19-11 MEADOW PLACE
TOWN : GREENWICH STATE : CT
COUNTY : FAIRFIELD

- STRUCTURAL INVESTIGATIONS -

TYPE OF STRUCTURE: SEAWALL CONDITION: FAIR
MAIN FUNCTION : SEPARATES LAND AND WATER, PREVENTS EROSION AND FLO
MATERIAL : STONE IN CEMENT

DESCRIPTION

L(FT)= 425
W(FT)= 1.5
H(FT ABOVE MHW)= 2.5

INSPECTION DATE : 08/24/89 INSPECTION TIME: 1010

- LAND CLASSIFICATION -

PERMIT NUMBER: 0
OWNER'S NAME : PRIVATE
ACCESS : PRIVATE
LAND USE : RESIDENTIAL

- PHOTOS -

#1 ROLL 132 NEG#21 LOOKING SOUTHEAST
#2
#3
#4
#5

COMMENTS

SEA GRASS IN FRONT OF WALL.

INVENTORY NUMBER: 193.00

QUAD : STAMFORD
ADDRESS: 19 MEADOW PLACE
TOWN : GREENWICH STATE : CT
COUNTY : FAIRFIELD

- STRUCTURAL INVESTIGATIONS -

TYPE OF STRUCTURE: GROIN CONDITION: FAIR
MAIN FUNCTION : TRAPS LITTORAL DRIFT, RETARDS SHORE EROSION
MATERIAL : IRR. STONE FRAG

DESCRIPTION

L(FT)= 62
W(FT)= 6
H(FT ABOVE MHW)= 0

INSPECTION DATE : 08/24/89 INSPECTION TIME: 1015

- LAND CLASSIFICATION -

PERMIT NUMBER: 0
OWNER'S NAME : PRIVATE
ACCESS : PRIVATE
LAND USE : RESIDENTIAL

- PHOTOS -

#1 ROLL 132 NWG#20 LOOKING WEST
#2
#3
#4
#5

COMMENTS

INVENTORY NUMBER: 194.00

QUAD : STAMFORD
ADDRESS: 11 MEADOW PLACE
TOWN : GREENWICH STATE : CT
COUNTY : FAIRFIELD

- STRUCTURAL INVESTIGATIONS -

TYPE OF STRUCTURE: GROIN CONDITION: FAIR
MAIN FUNCTION : TRAPS LITTORAL DRIFT, RETARDS SHORE EROSION
MATERIAL : IRR STONE FRAG

DESCRIPTION

L(FT)= 73
W(FT)= 5
H(FT ABOVE MHW)= 0-1

INSPECTION DATE : 08/24/89 INSPECTION TIME: 1020

- LAND CLASSIFICATION -

PERMIT NUMBER: 0
OWNER'S NAME : PRIVATE
ACCESS : PUBLIC
LAND USE : RESIDENTIAL

- PHOTOS -

#1 ROLL 132 NEG#22 LOOKING SOUTHWEST
#2
#3
#4
#5

COMMENTS

INVENTORY NUMBER: 195.00

QUAD : STAMFORD
ADDRESS: 7 MEADOW PLACE
TOWN : GREENWICH STATE : CT
COUNTY : FAIRFIELD

- STRUCTURAL INVESTIGATIONS -

TYPE OF STRUCTURE: SEAWALL CONDITION: GOOD-FAIR
MAIN FUNCTION : RETAINS LAND, PREVENTS EROSION AND FLOODING
MATERIAL : STONE IN CEMENT

DESCRIPTION

L(FT)= 225
W(FT)= 2-5
H(FT ABOVE MHW)= 5

INSPECTION DATE : 08/24/89 INSPECTION TIME: 1030

- LAND CLASSIFICATION -

PERMIT NUMBER: 0
OWNER'S NAME : PRIVATE
ACCESS : PRIVATE
LAND USE : RESIDENTIAL

- PHOTOS -

#1 ROLL 132 NEG#23 LOOKING NORTHEAST
#2
#3
#4
#5

COMMENTS

INVENTORY NUMBER: 196.00

QUAD : STAMFORD
ADDRESS: 5 MEADOW PLACE
TOWN : GREENWICH STATE : CT
COUNTY : FAIRFIELD

- STRUCTURAL INVESTIGATIONS -

TYPE OF STRUCTURE: REVETMENT CONDITION: GOOD
MAIN FUNCTION : FACING ON SLOPE WHICH PREVENTS EROSION
MATERIAL : STONE IN CEMENT

DESCRIPTION

L(FT)= 150
W(FT)= 2 (TOP WIDTH)
H(FT ABOVE MHW)= 4

INSPECTION DATE : 08/24/89 INSPECTION TIME: 1035

- LAND CLASSIFICATION -

PERMIT NUMBER: 0
OWNER'S NAME : PRIVATE
ACCESS : PRIVATE
LAND USE : RESIDENTIAL

- PHOTOS -

#1 ROLL 132 NEG#24 LOOKING NORTHEAST
#2
#3
#4
#5

COMMENTS

MARSH IN FRONT

INVENTORY NUMBER: 197.00

QUAD : STAMFORD
ADDRESS: NORTH END OF MEADOW PLACE
TOWN : GREENWICH STATE : CT
COUNTY : FAIRFIELD

- STRUCTURAL INVESTIGATIONS -

TYPE OF STRUCTURE: SEAWALL CONDITION: FAIR-POOR
MAIN FUNCTION : SEPARATES LAND AND WATER, PREVENTS EROSION AND FLO
MATERIAL : FRAGS /BOULDERS

DESCRIPTION

L(FT)= 200
W(FT)= N/A
H(FT ABOVE MHW)= 3

INSPECTION DATE : 08/24/89 INSPECTION TIME: 1045

- LAND CLASSIFICATION -

PERMIT NUMBER: 0
OWNER'S NAME : PRIVATE/PUBLIC
ACCESS : PRIVATE
LAND USE : RESIDENTIAL

- PHOTOS -

#1 ROLL 132 NEG#25 LOOKING NORTHEAST
#2
#3
#4
#5

COMMENTS

INVENTORY NUMBER: 198.00

QUAD : STAMFORD
ADDRESS: 23-17 BRYON RD
TOWN : GREENWICH STATE : CT
COUNTY : FAIRFIELD

- STRUCTURAL INVESTIGATIONS -

TYPE OF STRUCTURE: SEAWALL CONDITION: FAIR
MAIN FUNCTION : SEPARATES LAND AND WATER, PREVENTS EROSION AND FLO
MATERIAL : STONE

DESCRIPTION

L(FT)= 200
W(FT)= 1.5
H(FT ABOVE MHW)= 3

INSPECTION DATE : 08/24/89 INSPECTION TIME: 1105

- LAND CLASSIFICATION -

PERMIT NUMBER: 0
OWNER'S NAME : PRIVATE
ACCESS : PRIVATE
LAND USE : RESIDENTIAL

- PHOTOS -

#1 ROLL 132 NEG#26 LOOKING EAST
#2 ROLL 132 NEG#27 LOOKING NORTHWEST
#3
#4
#5

COMMENTS

INVENTORY NUMBER: 199.00

QUAD : STAMFORD
ADDRESS: 17-7 BRYON RD
TOWN : GREENWICH STATE : CT
COUNTY : FAIRFIELD

- STRUCTURAL INVESTIGATIONS -

TYPE OF STRUCTURE: SEAWALL CONDITION: FAIR
MAIN FUNCTION : RETAINS LAND, PREVENTS EROSION AND FLOODING
MATERIAL : STONE

DESCRIPTION

L(FT)= 320
W(FT)= 2
H(FT ABOVE WHW)= 3

INSPECTION DATE : 08/24/89 INSPECTION TIME: 1120

- LAND CLASSIFICATION -

PERMIT NUMBER: 0
OWNER'S NAME : PRIVATE
ACCESS : PRIVATE/PUBLIC
LAND USE : RESIDENTIAL

- PHOTOS -

#1 ROLL 132 NWG#28 LOOKING NORTH
#2
#3
#4
#5

COMMENTS

INVENTORY NUMBER: 200.00

QUAD : STAMFORD
ADDRESS: 11 QUINTARD AVE
TOWN : GREENWICH STATE : CT
COUNTY : FAIRFIELD

- STRUCTURAL INVESTIGATIONS -

TYPE OF STRUCTURE: SEAWALL CONDITION: GOOD
MAIN FUNCTION : SEPARATES LAND AND WATER, PREVENTS EROSION AND FLO
MATERIAL : STONE IN CEMENT

DESCRIPTION

L(FT)= 265
W(FT)= 2
H(FT ABOVE MHW)= 4-5

INSPECTION DATE : 08/24/89 INSPECTION TIME: 1125

- LAND CLASSIFICATION -

PERMIT NUMBER: 0
OWNER'S NAME : PRIVATE
ACCESS : PRIVATE
LAND USE : RESIDENTIAL

- PHOTOS -

#1 ROLL 132 NEG#29 LOOKING NORTHWEST
#2
#3
#4
#5

COMMENTS

INVENTORY NUMBER: 201.00

QUAD : STAMFORD
ADDRESS: 29 GRIMES RD
TOWN : GREENWICH STATE : CT
COUNTY : FAIRFIELD

- STRUCTURAL INVESTIGATIONS -

TYPE OF STRUCTURE: SEAWALL CONDITION: GOOD
MAIN FUNCTION : SEPARATES LAND AND WATER, PREVENTS EROSION AND FLO
MATERIAL : CONCRETE

DESCRIPTION

L(FT)= 138
W(FT)= 1
H(FT ABOVE MHW)= 6

INSPECTION DATE : 08/24/89 INSPECTION TIME: 1150

- LAND CLASSIFICATION -

PERMIT NUMBER: 0
OWNER'S NAME : PRIVATE
ACCESS : PRIVATE/PUBLIC
LAND USE : RESIDENTIAL

- PHOTOS -

#1 ROLL 132 NEG#30 LOOKING NORTHEAST
#2
#3
#4
#5

COMMENTS

INVENTORY NUMBER: 203.00

QUAD : STAMFORD
ADDRESS: 23 EGGLESTON RD-7 OAK LN
TOWN : GREENWICH STATE : CT
COUNTY : FAIRFIELD

- STRUCTURAL INVESTIGATIONS -

TYPE OF STRUCTURE: SEAWALL CONDITION: GOOD
MAIN FUNCTION : SEPARATES LAND AND WATER, PREVENTS EROSION AND FLO
MATERIAL : STONE IN CEMENT

DESCRIPTION

L(FT)= 200
W(FT)= 0.5
H(FT ABOVE MHW)= 3.5-5

INSPECTION DATE : 08/24/89 INSPECTION TIME: 1200

- LAND CLASSIFICATION -

PERMIT NUMBER: 0
OWNER'S NAME : PRIVATE
ACCESS : PRIVATE/PUBLIC
LAND USE : RESIDENTIAL

- PHOTOS -

#1 ROLL 132 NEG#33 LOOKING NORTHWEST
#2
#3
#4
#5

COMMENTS

INVENTORY NUMBER: 204.00

QUAD : STAMFORD
ADDRESS: 7-9 OAK LANE
TOWN : GREENWICH STATE : CT
COUNTY : FAIRFIELD

- STRUCTURAL INVESTIGATIONS -

TYPE OF STRUCTURE: BULKHEAD CONDITION: FAIR
MAIN FUNCTION : RETAINS LAND, PREVENTS SLIDING OF BANK AND EROSION
MATERIAL : WOOD

DESCRIPTION

L(FT)= 235
W(FT)= 0.5
H(FT ABOVE MHW)= 5.5-4

INSPECTION DATE : 08/24/89 INSPECTION TIME: 1205

- LAND CLASSIFICATION -

PERMIT NUMBER: 0
OWNER'S NAME : PRIVATE
ACCESS : PRIVATE
LAND USE : RESIDENTIAL

- PHOTOS -

#1 ROLL 132 NEG#34
#2
#3
#4
#5

COMMENTS

INVENTORY NUMBER: 205.00

QUAD : STAMFORD
ADDRESS: 21 WILLOWMERE CIRC.-POINT
TOWN : GREENWICH STATE : CT
COUNTY : FAIRFIELD

- STRUCTURAL INVESTIGATIONS -

TYPE OF STRUCTURE: SEAWALL CONDITION: GOOD-FAIR
MAIN FUNCTION : SEPARATES LAND AND WATER, PREVENTS EROSION AND FLO
MATERIAL : STONE

DESCRIPTION

L(FT)= 1125
W(FT)= 3-4
H(FT ABOVE MHW)= 2-3-1-3.5

INSPECTION DATE : 08/24/89 INSPECTION TIME: 1220

- LAND CLASSIFICATION -

PERMIT NUMBER: 0
OWNER'S NAME : PRIVATE
ACCESS : PRIVATE
LAND USE : RESIDENTIAL

- PHOTOS -

#1 ROLL 132 NEG#35 LOOKING WEST
#2 ROLL 132 NEG#36 LOOKING SOUTHWEST
#3 ROLL 133 NEG#2 LOOKING NORTH
#4
#5

COMMENTS

SEA GRASS AND MUD ON SHORE.

INVENTORY NUMBER: 206.00

QUAD : STAMFORD
ADDRESS: WILLOWMERE POINT
TOWN : GREENWICH STATE : CT
COUNTY : FAIRFIELD

- STRUCTURAL INVESTIGATIONS -

TYPE OF STRUCTURE: GROIN CONDITION: FAIR-POOR
MAIN FUNCTION : TRAPS LITTORAL DRIFT, RETARDS SHORE EROSION
MATERIAL : STONE

DESCRIPTION

L(FT)= 90
W(FT)= N/A
H(FT ABOVE MHW)= 0-2

INSPECTION DATE : 08/24/89 INSPECTION TIME: 1438

- LAND CLASSIFICATION -

PERMIT NUMBER: 0
OWNER'S NAME : ?
ACCESS : PUBLIC
LAND USE : RECREATIONAL

- PHOTOS -

#1 ROLL 133 NEG#3 LOOKING EAST
#2
#3
#4
#5

COMMENTS

SANDY BEACH

INVENTORY NUMBER: 207.00

QUAD : STAMFORD
ADDRESS: WILLOWMERE POINT
TOWN : GREENWICH STATE : CT
COUNTY : FAIRFIELD

- STRUCTURAL INVESTIGATIONS -

TYPE OF STRUCTURE: SEAWALL CONDITION: GOOD-FAIR
MAIN FUNCTION : SEPARATES LAND AND WATER, PREVENTS EROSION AND FLO
MATERIAL : STONE IN CEMENT

DESCRIPTION

L(FT)= 225
W(FT)= 2
H(FT ABOVE MHW)= 2

INSPECTION DATE : 08/24/89 INSPECTION TIME: 1445

- LAND CLASSIFICATION -

PERMIT NUMBER: 0
OWNER'S NAME : PUBLIC
ACCESS : PUBLIC
LAND USE : RESIDENTIAL

- PHOTOS -

#1 ROLL 133 NEG#4 LOOKING NORTHWEST
#2
#3
#4
#5

COMMENTS

INVENTORY NUMBER: 208.00

QUAD : STAMFORD
ADDRESS: 57 WILLOWMERE CIRCLE
TOWN : GREENWICH STATE : CT
COUNTY : FAIRFIELD

- STRUCTURAL INVESTIGATIONS -

TYPE OF STRUCTURE: SEAWALL CONDITION: GOOD
MAIN FUNCTION : SEPARATES LAND AND WATER, PREVENTS EROSION AND FLO
MATERIAL : STONE IN CEMENT

DESCRIPTION

L(FT)= 693
W(FT)= 1.5-2
H(FT ABOVE MHW)= 3-2.5

INSPECTION DATE : 08/24/89 INSPECTION TIME: 1455

- LAND CLASSIFICATION -

PERMIT NUMBER: 0
OWNER'S NAME : PRIVATE
ACCESS : PRIVATE
LAND USE : RESIDENTIAL

- PHOTOS -

#1 ROLL 133 NEG#5 LOOKING NORTHEAST
#2 ROLL 133 NEG#8 LOOKING WEST
#3 ROLL 133 NEG#9 LOOKING EAST
#4
#5

COMMENTS

MARSHY SHORE

INVENTORY NUMBER: 209.00

QUAD : STAMFORD
ADDRESS: 57 WILLOWMER CIRCLE
TOWN : GREENWICH STATE : CT
COUNTY : FAIRFIELD

- STRUCTURAL INVESTIGATIONS -

TYPE OF STRUCTURE: SEAWALL-GROIN CONDITION: GOOD
MAIN FUNCTION : MAKES AND PROTECTS PRIVATE BEACH
MATERIAL : STONE/CEM/FRAG

DESCRIPTION

L(FT)= 85
W(FT)= 1.5 ROCKS-3
H(FT ABOVE MHW)= 0-2

INSPECTION DATE : 08/24/89 INSPECTION TIME: 1500

- LAND CLASSIFICATION -

PERMIT NUMBER: 0
OWNER'S NAME : PRIVATE
ACCESS : PRIVATE
LAND USE : RESIDENTIAL

- PHOTOS -

#1 ROLL 133 NEG#6 LOOKING EAST
#2
#3
#4
#5

COMMENTS

INVENTORY NUMBER: 210.00

QUAD : STAMFORD
ADDRESS: 73 WILLOWMERE CIRCLE
TOWN : GREENWICH STATE : CT
COUNTY : FAIRFIELD

- STRUCTURAL INVESTIGATIONS -

TYPE OF STRUCTURE: GROIN CONDITION: GOOD
MAIN FUNCTION : TRAPS LITTORAL DRIFT, RETARDS SHORE EROSION
MATERIAL : IRR. STONE FRAG

DESCRIPTION

L(FT)= 45
W(FT)= 1.5
H(FT ABOVE MHW)= 0-1.5

INSPECTION DATE : 08/24/89 INSPECTION TIME: 1505

- LAND CLASSIFICATION -

PERMIT NUMBER: 0
OWNER'S NAME : PRIVATE
ACCESS : PRIVATE
LAND USE : RESIDENTIAL

- PHOTOS -

#1 ROLL 133 NEG#7 LOOKING SOUTHEAST
#2
#3
#4
#5

COMMENTS

SANDY BEACH

INVENTORY NUMBER: 211.00

QUAD : STAMFORD
ADDRESS: 131 MEADOW RD
TOWN : GREENWICH STATE : CT
COUNTY : FAIRFIELD

- STRUCTURAL INVESTIGATIONS -

TYPE OF STRUCTURE: SEAWALL CONDITION: FAIR
MAIN FUNCTION : SEPARATES LAND AND WATER, PREVENTS EROSION AND FLO
MATERIAL : STONE IN CEMENT

DESCRIPTION

L(FT)= 380
W(FT)= 2
H(FT ABOVE MHW)= 2.5

INSPECTION DATE : 08/24/89 INSPECTION TIME: 1515

- LAND CLASSIFICATION -

PERMIT NUMBER: 0
OWNER'S NAME : PRIVATE
ACCESS : PRIVATE
LAND USE : RESIDENTIAL

- PHOTOS -

#1 ROLL 133 NEG#10 LOOKING NORTH
#2
#3
#4
#5

COMMENTS

SAND WITH MARSH IN FRONT

INVENTORY NUMBER: 212.00

QUAD : STAMFORD
ADDRESS: 131 MEADOW RD
TOWN : GREENWICH STATE : CT
COUNTY : FAIRFIELD

- STRUCTURAL INVESTIGATIONS -

TYPE OF STRUCTURE: SEAWALL CONDITION: FAIR-POOR
MAIN FUNCTION : SEPARATES LAND AND WATER, PREVENTS EROSION AND FLO
MATERIAL : CONCRETE

DESCRIPTION

L(FT)= 110
W(FT)= 1.5
H(FT ABOVE MHW)= 4

INSPECTION DATE : 08/24/89 INSPECTION TIME: 1525

- LAND CLASSIFICATION -

PERMIT NUMBER: 0
OWNER'S NAME : PRIVATE
ACCESS : PRIVATE
LAND USE : RESIDENTIAL

- PHOTOS -

#1 ROLL 133 NEG#11 LOOKING NORTHEAST
#2
#3
#4
#5

COMMENTS

INVENTORY NUMBER: 213.00

QUAD : STAMFORD
ADDRESS: 131 MEADOW RD
TOWN : GREENWICH STATE : CT
COUNTY : FAIRFIELD

- STRUCTURAL INVESTIGATIONS -

TYPE OF STRUCTURE: RIPRAP CONDITION: GOOD
MAIN FUNCTION : PROTECTIVE LAYER WHICH PREVENTS EROSION OF A SLOPE
MATERIAL : IRR. STONE FRAG

DESCRIPTION

L(FT)= 165
W(FT)= 3
H(FT ABOVE MHW)= 0

INSPECTION DATE : 08/24/89 INSPECTION TIME: 1535

- LAND CLASSIFICATION -

PERMIT NUMBER: 0
OWNER'S NAME : PRIVATE
ACCESS : PRIVATE
LAND USE : RESIDENTIAL/RECREATIONAL

- PHOTOS -

#1 ROLL 133 NEG#12 LOOKING NORTH
#2
#3
#4
#5

COMMENTS

INVENTORY NUMBER: 214.00

QUAD : STAMFORD
ADDRESS: T.R.YOUNG, INDIAN HEAD RD
TOWN : GREENWICH STATE : CT
COUNTY : FAIRFIELD

- STRUCTURAL INVESTIGATIONS -

TYPE OF STRUCTURE: SEAWALL CONDITION: FAIR
MAIN FUNCTION : PREVENTS FLOODING, SEPARATES POND FROM SOUND
MATERIAL : STONE IN CEMENT

DESCRIPTION

L(FT)= 243
W(FT)= 2
H(FT ABOVEMHW)= 1.5

INSPECTION DATE : 08/24/89 INSPECTION TIME: 1645

- LAND CLASSIFICATION -

PERMIT NUMBER: 0
OWNER'S NAME : PRIVATE
ACCESS : PRIVATE
LAND USE : RESIDENTIAL

- PHOTOS -

#1 ROLL 133 NEG#14 LOOKING NORTH
#2 ROLL 133 NEG#15 LOOKING NORTHWEST
#3
#4
#5

COMMENTS

INVENTORY NUMBER: 215.00

QUAD : STAMFORD
ADDRESS: YOUNG-55 DAWN HARBOR LANE
TOWN : GREENWICH STATE : CT
COUNTY : FAIRFIELD

- STRUCTURAL INVESTIGATIONS -

TYPE OF STRUCTURE: SEAWALL CONDITION: GOOD
MAIN FUNCTION : SEPARATES LAND AND WATER, PREVENTS EROSION AND FLO
MATERIAL : STONE IN CEMENT

DESCRIPTION

L(FT)= 93
W(FT)= 1.5
H(FT ABOVE MHW)= 6

INSPECTION DATE : 08/24/89 INSPECTION TIME: 1650

- LAND CLASSIFICATION -

PERMIT NUMBER: 0
OWNER'S NAME : PRIVATE
ACCESS : PRIVATE
LAND USE : RESIDENTIAL

- PHOTOS -

#1 ROLL 133 NEG#16 LOOKING NORTHEAST
#2
#3
#4
#5

COMMENTS

INVENTORY NUMBER: 216.00

QUAD : STAMFORD
ADDRESS: 52 DAWN HARBOR LANE
TOWN : GREENWICH STATE : CT
COUNTY : FAIRFIELD

- STRUCTURAL INVESTIGATIONS -

TYPE OF STRUCTURE: SEAWALL CONDITION: GOOD
MAIN FUNCTION : SEPARATES LAND AND WATER, PREVENTS EROSION AND FLO
MATERIAL : STONE IN CEMENT

DESCRIPTION

L(FT)= 635
W(FT)= 1.5-2
H(FT ABOVE MHW)= 2=2.5

INSPECTION DATE : 08/24/89 INSPECTION TIME: 1655

- LAND CLASSIFICATION -

PERMIT NUMBER: 0
OWNER'S NAME : PRIVATE
ACCESS : PRIVATE
LAND USE : RESIDENTIAL

- PHOTOS -

#1 ROLL 133 NEG#17 LOOKING NORTH
#2
#3
#4
#5

COMMENTS

INVENTORY NUMBER: 217.00

QUAD : STAMFORD
ADDRESS: 52 DAWN HARBOR-110 CEDAR
TOWN : GREENWICH STATE : CT
COUNTY : FAIRFIELD

- STRUCTURAL INVESTIGATIONS -

TYPE OF STRUCTURE: SEAWALL CONDITION: GOOD-FAIR
MAIN FUNCTION : SEPARATES LAND AND WATER, PREVENTS EROSION AND FLO
MATERIAL : STONE IN CEMENT

DESCRIPTION

L(FT)= 600
W(FT)= 2-6(AT END- SEE PICTURE)
H(FT ABOVE MHW)= 2 (+2 OF CONCRETE- SEE PICTURE)

INSPECTION DATE : 08/24/89 INSPECTION TIME: 1700

- LAND CLASSIFICATION -

PERMIT NUMBER: 0
OWNER'S NAME : PRIVATE
ACCESS : PRIVATE
LAND USE : RESIDENTIAL

- PHOTOS -

#1 ROLL 133 NEG#18 LOOKING WEST
#2 ROLL 133 NEG#19 LOOKING SOUTHWEST
#3 ROLL 133 NEG#20 LOOKING NORTH
#4 ROLL 133 NEG#21 LOOKING NORTHWEST
#5

COMMENTS

INVENTORY NUMBER: 218.00

QUAD : STAMFORD
ADDRESS: 108 CEDAR CLIFF RD
TOWN : GREENWICH STATE : CT
COUNTY : FAIRFIELD

- STRUCTURAL INVESTIGATIONS -

TYPE OF STRUCTURE: SEAWALL CONDITION: GOOD
MAIN FUNCTION : RETAINS LAND, PREVENTS EROSION AND FLOODING
MATERIAL : STONE

DESCRIPTION

L(FT)= 200
W(FT)= 3
H(FT ABOVE MHW)= 1

INSPECTION DATE : 08/25/89 INSPECTION TIME: 845

- LAND CLASSIFICATION -

PERMIT NUMBER: 0
OWNER'S NAME : PRIVATE
ACCESS : PRIVATE
LAND USE : RESIDENTIAL

- PHOTOS -

#1 ROLL 133 NEG#22 LOOKING NORTH
#2
#3
#4
#5

COMMENTS

SEA GRASS IN FRONT

INVENTORY NUMBER: 219.00

QUAD : STAMFORD
ADDRESS: 108-100 CEDAR CLIFF RD
TOWN : GREENWICH STATE : CT
COUNTY : FAIRFIELD

- STRUCTURAL INVESTIGATIONS -

TYPE OF STRUCTURE: SEAWALL CONDITION: GOOD-FAIR
MAIN FUNCTION : SEPARATES LAND AND WATER, PREVENTS EROSION AND FLO
MATERIAL : STONE IN CEMENT

DESCRIPTION

L(FT)= 380
W(FT)= 2
H(FT ABOVE MHW)= 2-3

INSPECTION DATE : 08/25/89 INSPECTION TIME: 850

- LAND CLASSIFICATION -

PERMIT NUMBER: 0
OWNER'S NAME : PRIVATE
ACCESS : PRIVATE
LAND USE : RESIDENTIAL

- PHOTOS -

#1 ROLL 133 NEG#23 LOOKING NORTHWEST
#2 ROLL 133 NEG#24 LOOKING WEST
#3
#4
#5

COMMENTS

SEA GRASS IN FRONT

INVENTORY NUMBER: 220.00

QUAD : STAMFORD
ADDRESS: 78 CEDAR CLIFF RD
TOWN : GREENWICH STATE : CT
COUNTY : FAIRFIELD

- STRUCTURAL INVESTIGATIONS -

TYPE OF STRUCTURE: SEAWALL CONDITION: GOOD
MAIN FUNCTION : SEPARATES LAND AND WATER, PREVENTS EROSION AND FLO
MATERIAL : STONE IN CEMENT

DESCRIPTION

L(FT)= 300
W(FT)= 2.5
H(FT ABOVE MHW)= 3

INSPECTION DATE : 08/25/89 INSPECTION TIME: 915

- LAND CLASSIFICATION -

PERMIT NUMBER: 0
OWNER'S NAME : PRIVATE
ACCESS : PRIVATE
LAND USE : RESIDENTIAL

- PHOTOS -

#1 ROLL 133 NEG#25 LOOKING WEST
#2
#3
#4
#5

COMMENTS

SEA GRASS IN FRONT

INVENTORY NUMBER: 221.00

QUAD : STAMFORD
ADDRESS: END OF CATHLOW DRIVE
TOWN : GREENWICH STATE : CT
COUNTY : FAIRFIELD

- STRUCTURAL INVESTIGATIONS -

TYPE OF STRUCTURE: DAM CONDITION: GOOD
MAIN FUNCTION : SEPARATES POND AND SOUND,PREVENTS FLOODING
MATERIAL : STONE /CONCRETE

DESCRIPTION

L(FT)= 45
W(FT)= 5
H(FT ABOVE MHE)= 3

INSPECTION DATE : 08/25/89 INSPECTION TIME: 925

- LAND CLASSIFICATION -

PERMIT NUMBER: 0
OWNER'S NAME : PUBLIC
ACCESS : PUBLIC
LAND USE : RESIDENTIAL

- PHOTOS -

#1 ROLL 133 NEG#26 LOOKING SOUTHWEST
#2
#3
#4
#5

COMMENTS

MARSHY SHORE

INVENTORY NUMBER: 222.00

QUAD : STAMFORD
ADDRESS: 54 CATHLOW DRIVE
TOWN : GREENWICH STATE : CT
COUNTY : FAIRFIELD

- STRUCTURAL INVESTIGATIONS -

TYPE OF STRUCTURE: RIPRAP CONDITION: FAIR
MAIN FUNCTION : PROTECTIVE LAYER WHICH PREVENTS EROSION OF A SLOPE
MATERIAL : STONE

DESCRIPTION

L(FT)= 100
W(FT)= N/A
H(fT ABOVE MHW)= 2

INSPECTION DATE : 08/25/89 INSPECTION TIME: 940

- LAND CLASSIFICATION -

PERMIT NUMBER: 0
OWNER'S NAME : PRIVATE
ACCESS : PRIVATE
LAND USE : RESIDENTIAL

- PHOTOS -

#1 ROLL 133 NEG#27 LOOKING WEST
#2
#3
#4
#5

COMMENTS

MARSH IN FRONT.

INVENTORY NUMBER: 223.00

QUAD : STAMFORD
ADDRESS: 16 HIGHGATE RD
TOWN : GREENWICH STATE : CT
COUNTY : FAIRFIELD

- STRUCTURAL INVESTIGATIONS -

TYPE OF STRUCTURE: RIPRAP CONDITION: GOOD-FAIR
MAIN FUNCTION : TRAPS LITTORAL DRIFT, RETARDS SHORE EROSION
MATERIAL : STONE

DESCRIPTION

L(FT)= 125
W(FT)= N/A
H(FT ABOVE MHW)= 4

INSPECTION DATE : 08/25/89 INSPECTION TIME: 950

- LAND CLASSIFICATION -

PERMIT NUMBER: 0
OWNER'S NAME : PRIVATE
ACCESS : PRIVATE
LAND USE : RESIDENTIAL

- PHOTOS -

#1 ROLL 133 NEG#28 LOOKING SOUTHWEST
#2
#3
#4
#5

COMMENTS

MARSH IN FRONT.

INVENTORY NUMBER: 224.00

QUAD : STAMFORD
ADDRESS: 5-2 BRIDLE PATH LANE
TOWN : GREENWICH STATE : CT
COUNTY : FAIRFIELD

- STRUCTURAL INVESTIGATIONS -

TYPE OF STRUCTURE: SEAWALL CONDITION: GOOD
MAIN FUNCTION : SEPARATES LAND AND WATER, PREVENTS EROSION AND FLO
MATERIAL : STONE

DESCRIPTION

L(FT)= 190
W(FT)= 5 AND 2
H(FT ABOVE MHW)= 7-6

INSPECTION DATE : 08/25/89 INSPECTION TIME: 1000

- LAND CLASSIFICATION -

PERMIT NUMBER: 0
OWNER'S NAME : PRIVATE
ACCESS : PRIVATE
LAND USE : RESIDENTIAL

- PHOTOS -

#1 ROLL 133 NEG#29 LOOKING SOUTHWEST
#2
#3
#4
#5

COMMENTS

MARSHY IN FRONT. TWO OLD CONCRETE GROINS IN FRONT BUILD UP DIRT, KEEPING WATER FROM SEEPING UNDER THE PROPERTY AND CAUSING LAND SINKAGE.

INVENTORY NUMBER: 225.00

QUAD : STAMFORD
ADDRESS: 5 SEAGATE RD
TOWN : GREENWICH STATE : CT
COUNTY : FAIRFIELD

- STRUCTURAL INVESTIGATIONS -

TYPE OF STRUCTURE: SEAWALL CONDITION: FAIR
MAIN FUNCTION : SEPARATES LAND AND WATER, PREVENTS EROSION AND FLO
MATERIAL : LARGE BOULDERS

DESCRIPTION

L(FT)= 150
W(FT)= 3
H(FT ABOVE MHW)= 3-4

INSPECTION DATE : 08/25/89 INSPECTION TIME: 1010

- LAND CLASSIFICATION -

PERMIT NUMBER: 0
OWNER'S NAME : PRIVATE
ACCESS : PRIVATE
LAND USE : RESIDENTIAL

- PHOTOS -

#1 ROLL 133 NEG#30 LOOKING SOUTHWEST
#2 ROLL 133 NEG#31 LOOKING NORTH
#3
#4
#5

COMMENTS

WALL IS COVERED BY PLANTS.
MARSHY SHORE.

INVENTORY NUMBER: 226.00

QUAD : STAMFORD
ADDRESS: SEA GATE RD
TOWN : GREENWICH STATE : CT
COUNTY : FAIRFIELD

- STRUCTURAL INVESTIGATIONS -

TYPE OF STRUCTURE: SEAWALL CONDITION: GOOD
MAIN FUNCTION : SEPARATES LAND AND WATER, PREVENTS EROSION AND FLO
MATERIAL : STONE IN CEMENT

DESCRIPTION

L(FT)= 95
W(FT)= 1.5
H(FT ABOVE MHW)= 2.5

INSPECTION DATE : 08/25/89 INSPECTION TIME: 1035

- LAND CLASSIFICATION -

PERMIT NUMBER: 0
OWNER'S NAME : PRIVATE
ACCESS : PRIVATE
LAND USE : RESIDENTIAL

- PHOTOS -

#1 ROLL 133 NEG#32 LOOKING NORTH
#2
#3
#4
#5

COMMENTS

IN MARSH

INVENTORY NUMBER: 227.00

QUAD : STAMFORD
ADDRESS: SEA GATE RD
TOWN : GREENWICH STATE : CT
COUNTY : FAIRFIELD

- STRUCTURAL INVESTIGATIONS -

TYPE OF STRUCTURE: SEAWALL CONDITION: GOOD
MAIN FUNCTION : SEPARATES LAND AND WATER, PREVENTS EROSION AND FLO
MATERIAL : STONE IN CEMENT

DESCRIPTION

L(FT)= 1170
W(FT)= 1.5 (ON EACH SIDE OF THE RD)
H(FT ABOVE MHW)= 4

INSPECTION DATE : 08/25/89 INSPECTION TIME: 1045

- LAND CLASSIFICATION -

PERMIT NUMBER: 0
OWNER'S NAME : PUBLIC
ACCESS : PUBLIC
LAND USE : RECREATIONAL

- PHOTOS -

#1 ROLL 133 NEG#33 LOOKING SOUTHEAST - ROCKS PROTECTING SECTION
#2 ROLL 133 NEG#34 LOOKING NORTH OF WALL.
#3
#4
#5

COMMENTS

SANDY BEACH ON SOUTH SIDE, MARSHY ON THE NORTH SIDE.
THE WALL PROTECTS THE ROAD ON BOTH SIDES.

INVENTORY NUMBER: 228.00

QUAD : STAMFORD
ADDRESS: 8 SEA GATE-26 PILOT ROCK
TOWN : GREENWICH STATE : CT
COUNTY : FAIRFIELD

- STRUCTURAL INVESTIGATIONS -

TYPE OF STRUCTURE: SEAWALL CONDITION: GOOD
MAIN FUNCTION : SEPARATES LAND AND WATER, PREVENTS EROSION AND FLO
MATERIAL : STONE IN CEMENT

DESCRIPTION

L(FT)= 1570
W(FT)= 1.5
H(FT ABOVE MHW)= 3.5-4.5-6

INSPECTION DATE : 08/25/89 INSPECTION TIME: 1055

- LAND CLASSIFICATION -

PERMIT NUMBER: 0
OWNER'S NAME : PRIVATE
ACCESS : PRIVATE/PUBLIC
LAND USE : RESIDENTIAL

- PHOTOS -

#1 ROLL 133 NEG#35 LOOKING EAST
#2 ROLL 133 NEG#36 LOOKING WEST
#3 ROLL 134 NEG#1 LOOKING NORTHWEST - TODD POINT
#4
#5

COMMENTS

PART BY MARSH, PART BUILT ON ROCK OUTCROPPINGS.
PIECE WITH STONE FRAGMENT PROTECTION ON NORTHSIDE OF TODD PT

INVENTORY NUMBER: 229.00

QUAD : STAMFORD
ADDRESS: 26-25 PILOT ROCK LANE
TOWN : GREENWICH STATE : CT
COUNTY : FAIRFIELD

- STRUCTURAL INVESTIGATIONS -

TYPE OF STRUCTURE: SEAWALL CONDITION: GOOD
MAIN FUNCTION : SEPARATES LAND AND WATER, PREVENTS EROSION AND FLO
MATERIAL : STONE IN CEMENT

DESCRIPTION

L(FT)= 610
W(FT)= 2
H(FT ABOVE MHW)= 4.5

INSPECTION DATE : 08/25/89 INSPECTION TIME: 1115

- LAND CLASSIFICATION -

PERMIT NUMBER: 0
OWNER'S NAME : PRIVATE
ACCESS : PRIVATE
LAND USE : RESIDENTIAL

- PHOTOS -

#1 ROLL 134 NEG#2 LOOKING EAST
#2 ROLL 134 NEG#3 LOOKING NORTH
#3
#4
#5

COMMENTS

INVENTORY NUMBER: 230.00

QUAD : STAMFORD
ADDRESS: 26 CHERRY TREE LANE
TOWN : GREENWICH STATE : CT
COUNTY : FAIRFIELD

- STRUCTURAL INVESTIGATIONS -

TYPE OF STRUCTURE: SEAWALL CONDITION: GOOD
MAIN FUNCTION : SEPARATES LAND AND WATER, PREVENTS EROSION AND FLO
MATERIAL : STONE CEM./CONC

DESCRIPTION

L(FT)= 450
W(FT)= 2
H(FT ABOVE MHW)= 4.5-3-2

INSPECTION DATE : 08/25/89 INSPECTION TIME: 1150

- LAND CLASSIFICATION -

PERMIT NUMBER: 0
OWNER'S NAME : PRIVATE
ACCESS : PRIVATE
LAND USE : RESIDENTIAL

- PHOTOS -

#1 ROLL 134 NEG#4 LOOKING SOUTH
#2 ROLL 134 NEG#5 LOOKING SOUTH - STONE IN CEMENT SECTION
#3 ROLL 134 NEG#6 LOOKING NORTHWEST - CONCRETE SECTION
#4
#5

COMMENTS

INVENTORY NUMBER: 231.00

QUAD : STAMFORD
ADDRESS: CLUB ROAD
TOWN : GREENWICH STATE : CT
COUNTY : FAIRFIELD

- STRUCTURAL INVESTIGATIONS -

TYPE OF STRUCTURE: RIPRAP CONDITION: GOOD
MAIN FUNCTION : PROTECTIVE LAYER WHICH PERVENTS EROSION OF A SLOPE
MATERIAL : IRR. STONE FRAG

DESCRIPTION

L(FT)= 278
W(FT)= N/A
H(FT ABOVE MHW)= 4

INSPECTION DATE : 09/25/89 INSPECTION TIME: 1345

- LAND CLASSIFICATION -

PERMIT NUMBER: 0
OWNER'S NAME : RIVERSIDE YACHT CLUB
ACCESS : PRIVATE
LAND USE : RECREATIONAL

- PHOTOS -

#1 ROLL 135 NEG#2 LOOKING NORTHWEST
#2
#3
#4
#5

COMMENTS

TIDAL MARSH

INVENTORY NUMBER: 232.00

QUAD : STAMFORD
ADDRESS: CLUB ROAD
TOWN : GREENWICH STATE : CT
COUNTY : FAIRFIELD

- STRUCTURAL INVESTIGATIONS -

TYPE OF STRUCTURE: SEAWALL CONDITION: GOOD
MAIN FUNCTION : SEPARATES LAND AND WATER
MATERIAL : STONE IN CEMENT

DESCRIPTION

L(FT)= 214
W(FT)= 2
H(FT ABOVE MHW)= 4

INSPECTION DATE : 09/25/89 INSPECTION TIME: 1405

- LAND CLASSIFICATION -

PERMIT NUMBER: 0
OWNER'S NAME : RIVERSIDE YACHT CLUB
ACCESS : PRIVATE
LAND USE : RECREATIONAL

- PHOTOS -

#1 ROLL 135 NEG#3 LOOKING SOUTHEAST
#2
#3
#4
#5

COMMENTS

TIDAL FLAT
CONSTRUCTED OF STONE BLOCKS

INVENTORY NUMBER: 233.00

QUAD : STAMFORD
ADDRESS: DAVIS AVENUE
TOWN : GREENWICH STATE : CT
COUNTY : FAIRFIELD

- STRUCTURAL INVESTIGATIONS -

TYPE OF STRUCTURE: SEAWALL CONDITION: UNKNOWN
MAIN FUNCTION : SEPARATES LAND AND WATER
MATERIAL : UNKNOWN

DESCRIPTION

L(FT)= 600; APPROX. LENGTH FROM MR. RUDDY
W(FT)= UNKNOWN
H(FT ABOVE MHW)= UNKNOWN

INSPECTION DATE : 09/25/89 INSPECTION TIME: 0

- LAND CLASSIFICATION -

PERMIT NUMBER: 0
OWNER'S NAME : PRIVATE; JOHN RUDDY
ACCESS : PRIVATE
LAND USE : RESIDENTIAL

- PHOTOS -

#1 PHOTO NOT AVAILABLE
#2
#3
#4
#5

COMMENTS

UNABLE TO ACCESS PROPERTY WITHOUT OWNERS PRIOR PERMISSION
SEAWALL LOCATED AT SOUTHERN MOST POINT

INVENTORY NUMBER: 234.00

QUAD : STAMFORD
ADDRESS: INDIAN FIELD ROAD
TOWN : GREENWICH STATE : CT
COUNTY : FAIRFIELD

- STRUCTURAL INVESTIGATIONS -

TYPE OF STRUCTURE: SEAWALL CONDITION: GOOD
MAIN FUNCTION : SEPARATES LAND AND WATER
MATERIAL : STONE IN CEMENT

DESCRIPTION

L(FT)= 3075
W(FT)= 2
H(FT ABOVE MHW)= 2.5

INSPECTION DATE : 09/25/89 INSPECTION TIME: 1455

- LAND CLASSIFICATION -

PERMIT NUMBER: 0
OWNER'S NAME : PRIVATE;
ACCESS : PRIVATE; MEAD POINT
LAND USE : RESIDENTIAL

- PHOTOS -

#1 ROLL 135 NEG#4 LOOKING NORTH
#2 ROLL 135 NEG#5 LOOKING NORTHWEST
#3 ROLL 135 NEG#6 LOOKING SOUTHWEST
#4
#5

COMMENTS

BOULDERS BETWEEN 234#1 AND 234#2 PERMIT #790142
GRANITE SLABS ON TOP OF SOME OF THE WALL
UNABLE TO ACCESS PROPERTY BECAUSE OF GUARD; PHOTOS FROM ROAD

INVENTORY NUMBER: 235.00

QUAD : STAMFORD
ADDRESS: LAKEWOOD CIRCLE
TOWN : GREENWICH STATE : CT
COUNTY : FAIRFIELD

- STRUCTURAL INVESTIGATIONS -

TYPE OF STRUCTURE: SEAWALL CONDITION: GOOD
MAIN FUNCTION : SEPARATES LAND AND WATER
MATERIAL : STONE IN CEMENT

DESCRIPTION

L(FT)= 325
W(FT)= UNKNOWN
H(FT ABOVE MHW)= UNKNOWN

INSPECTION DATE : 09/25/89 INSPECTION TIME: 1710

- LAND CLASSIFICATION -

PERMIT NUMBER: 0
OWNER'S NAME : PRIVATE
ACCESS : PRIVATE
LAND USE : RESIDENTIAL

- PHOTOS -

#1 ROLL 135 NEG#10 LOOKING EAST
#2
#3
#4
#5

COMMENTS

UNABLE TO ACCESS, PRIVATE AREA WITH GATE

INVENTORY NUMBER: 236.00

QUAD : STAMFORD
ADDRESS: VISTA DRIVE
TOWN : GREENWICH STATE : CT
COUNTY : FAIRFIELD

- STRUCTURAL INVESTIGATIONS -

TYPE OF STRUCTURE: SEAWALL CONDITION: FAIR
MAIN FUNCTION : SEPARATES LAND AND WATER, RETAINS LAND
MATERIAL : STONE IN CEMENT

DESCRIPTION

L(FT)= 4,100 N POINT OF SMITH COVE TO STRUCTURE #237
W(FT)= 2
H(FT ABOVE MHW)= 3-7

INSPECTION DATE : 09/25/89 INSPECTION TIME: 1630

- LAND CLASSIFICATION -

PERMIT NUMBER: 0
OWNER'S NAME : INDIAN HARBOR YACHT CLUB
ACCESS : AND PRIVATE RESIDENCES
LAND USE : RESIDENTIAL/RECREATIONAL

- PHOTOS -

#1 ROLL 135 NEG#7 LOOKING NORTHWEST
#2 ROLL 135 NEG#8 LOOKING NORTH
#3 ROLL 135 NEG#9 LOOKING WEST
#4
#5

COMMENTS

SEAWALL PATCHED WITH CEMENT ABOVE MHW
EXPOSED BEDROCK AT BASE

INVENTORY NUMBER: 237.00

QUAD : STAMFORD
ADDRESS: STEAMBOAT ROAD
TOWN : GREENWICH STATE : CT
COUNTY : FAIRFIELD

- STRUCTURAL INVESTIGATIONS -

TYPE OF STRUCTURE: BULKHEAD CONDITION: GOOD
MAIN FUNCTION : SEPARATES LAND AND WATER, RETAINS LAND
MATERIAL : STEEL

DESCRIPTION

L(FT)= 614
W(FT)= 1; CORRUGATED
H(FT ABOVE MHW)= 7

INSPECTION DATE : 09/25/89 INSPECTION TIME: 1725

- LAND CLASSIFICATION -

PERMIT NUMBER: 73166
OWNER'S NAME : PRIVATE
ACCESS : PRIVATE
LAND USE : COMMERCIAL

- PHOTOS -

#1 ROLL 135 NEG#11 LOOKING SOUTHEAST
#2
#3
#4
#5

COMMENTS

BUILT WATERWARD OF OLD SEAWALL AND BACKFILLED
BULKHEAD TOPPED WITH CONCRETE WALL AND STEEL RAIL

INVENTORY NUMBER: 238.00

QUAD : STAMFORD
ADDRESS: STEAMBOAT ROAD
TOWN : GREENWICH STATE : CT
COUNTY : FAIRFIELD

- STRUCTURAL INVESTIGATIONS -

TYPE OF STRUCTURE: BULKHEAD CONDITION: FAIR
MAIN FUNCTION : SEPARATES LAND AND WATER, RETAINS LAND
MATERIAL : WOOD

DESCRIPTION

L(FT)= 324
W(FT)= CAPPED; UNKNOWN
H(FT ABOVE MHW)= 8

INSPECTION DATE : 09/25/89 INSPECTION TIME: 1755

- LAND CLASSIFICATION -

PERMIT NUMBER: 0
OWNER'S NAME : SHOWBOAT RESTAURANT & INN
ACCESS : PRIVATE
LAND USE : COMMERCIAL

- PHOTOS -

#1 ROLL 135 NEG#13 LOOKING SOUTHEAST
#2
#3
#4
#5

COMMENTS

WOOD IS ROTTING
78' AT NORTH END OF TIMBER BULKHEAD REPLACED WITH STEEL SHEET PILING; PERMIT #877132 5/8/87


SD 1 #1

SD 2 #1

SD 3 #1

SD 4 #1

SD 5 #1

SD 6 #1



SD 7 #1

SD 8 #1



SD 9 #1



SD 10 #1



SD 11 #1

SD 12 #1



SD 13 #1

SD 14 #1

SD 15 #1



SD 16 #1

SD 17 #1



SD 17 #2



SD 17 #3


SD 18 #1


SD 18 #2

SD 18 #3


SD 18 #4

SD 19 #1

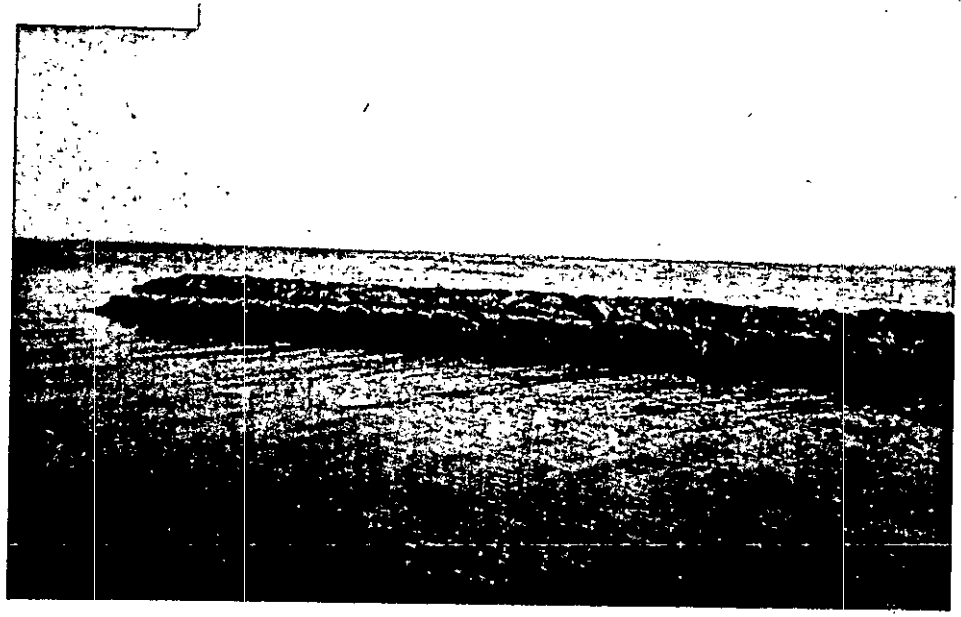

SD 19 #2



SD 20 #1

SD 21 #1



R245

SD 22 #1



SD 23 #1



SD 24 #1



SD 25 #1

R246

SD 26 #1

SD 26 #2



SD 27 #1



SD 28 #1

SD 29 #1


SD 30 #1

SD 32 #1


SD 33 #1

SD 34 #1

SD 35 #1

SD 36 #1

SD 37 #1



SD 38 #1



SD 39 #1

SD 40 #1



SD 41 #1

SD 42 #1


SD 43 #1


SD 44 #1

SD 45 #1



SD 45 #2



SD 46 #1

SD 47 #1

SD 48 #1



SD 49 #1



SD 50 #1



SD 51 #1


SD 52 #1


SD 53 #1


SD 54 #1

SD 55 #1



SD 55 #2

SD 56 #1

SD 57 #1



SD 58 #1

SD 59 #1



SD 60 #1



SD 60 #2

SD 60 #3

SD 60 #4

SD 60 #5



SD 61 #1

SD 62 #1



SD 62 #2



SD 63 #1




SD 64 #1


SD 64 #2

SD 64 #3

SD 65 #1

SD 66 #1



SD 67 #1



SD 68 #1

SD 69 #1



SD 69 #2

SD 70 #1

SD 71 #1



SD 72 #1



SD 72 #2

SD 72.5 #1

SD 73 #1



SD 74 #1



SD 75 #1



SD 75 #2

SD 76 #1

SD 77 #1



SD 77 #2



SD 78 #1

SD 79 #1



SD 79 #2

SD 80 #1




SD 81 #1

SD 81 #2


SD 82 #1


SD 82 #2

SD 83 #1

SD 84 #1

SD 85 #1

SD 86 #1



SD 86 #2



SD 87 #1



SD 87 #2

SD 88 #1



SD 88 #2

SD 89 #1




SD 90 #1


SD 90 #2


SD 91 #1

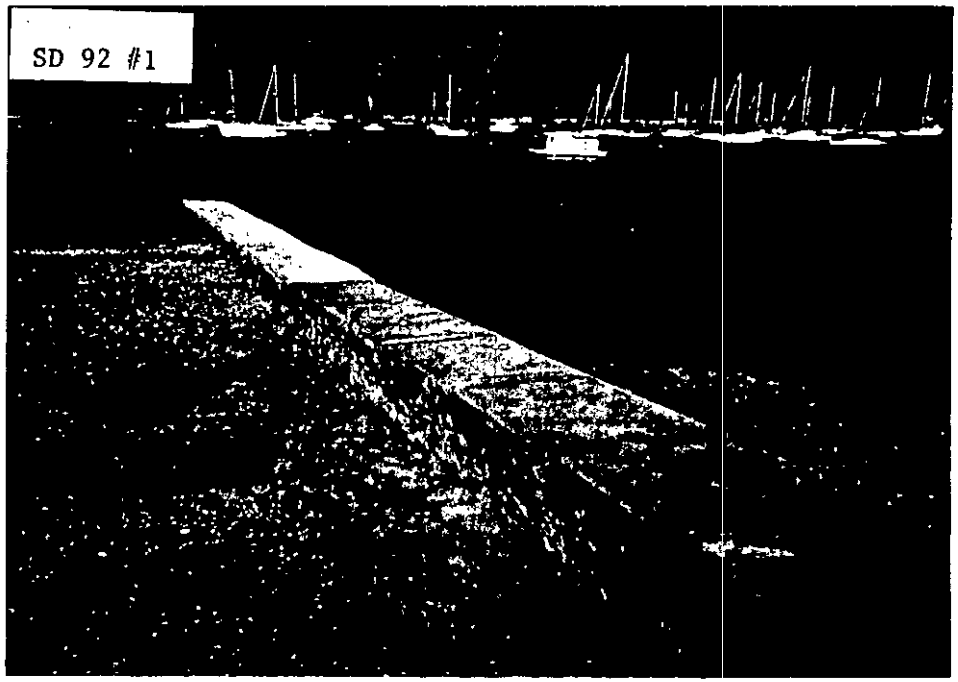
SD 92 #1


SD 93 #1

SD 94 #1


SD 95 #1


SD 96 #1


SD 97 #1


SD 97 #2


SD 98 #1

SD 99 #1

SD 100 #1



SD 101 #1



SD 102 #1



SD 103 #1


SD 104 #1

SD 105 #1

SD 106 #1

SD 107 #1


SD 107 #2

SD 108 #1


SD 108 #2


SD 109 #1


SD 110 #1


SD 111 #1

SD 111 #2

SD 112 #1



SD 113 #1

SD 113 #2



SD 113 #3



SD 113 #4



SD 113 #5



SD 114 #1



SD 114 #2

SD 115 #1



SD 116 #1

SD 116 #2



SD 117 #1



SD 118 #1

SD 119 #1

SD 120 #1



R280

SD 121 #1

SD 121 #2



SD 122 #1



SD 122 #2


SD 123 #1

SD 124 #1


SD 125 #1


SD 125 #2

SD 126 #1



SD 127 #1



SD 128 #1



SD 129 #1

SD 130 #1



SD 131 #1

SD 131 #2

SD 132 #1



SD 132.5 #1

SD 133 #1


SD 134 #1

SD 135 #1


SD 136 #1


SD 137 #1

SD 138 #1


SD 138 #2

SD 139 #1

SD 140 #1



SD 141 #1



SD 142 #1

SD 143 #1

SD 144 #1

SD 145 #1

SD 146 #1


SD 147 #1


SD 148 #1


SD 149 #1


SD 150 #1

SD 151 #1

SD 152 #1



SD 153 #1

SD 154 #1

SD 155 #1

SD 156 #1



SD 157 #1



SD 158 #1



SD 158 #2

SD 158 #3



SD 159 #1

SD 160 #1



SD 161 #1

SD 162 #1

SD 162 #2

SD 163 #1

SD 164 #1

SD 165 #1

SD 166 #1



SD 167 #1



SD 167 #2



SD 168 #1

SD 168 #2



SD 169 #1



SD 170 #1

SD 171 #1

SD 172 #1



SD 173 #1

SD 174 #1

SD 174 #2

SD 175 #1



SD 176 #1

SD 177 #1



SD 178 #1



SD 179 #1

SD 180 #1

SD 180.5 #1



SD 180.5 #2

SD 181 #1



SD 181 #2

SD 182 #1

SD 183 #1




SD 184 #1

SD 185 #1

SD 186 #1

SD 186 #2



SD 186 #3



SD 187 #1



SD 187 #2



SD 188 #1

SD 189 #1



R303

SD 190 #1

SD 191 #1

SD 191 #2

SD 192 #1

SD 193 #1



SD 194 #1

SD 195 #1



SD 196 #1



SD 197 #1


SD 198 #1


SD 198 #2


SD 199 #1

SD 200 #1


SD 201 #1

SD 202 #1


SD 202 #2

SD 203 #1


SD 204 #1

SD 205 #1

SD 205 #2



SD 205 #3

SD 206 #1

SD 207 #1

SD 208 #1


SD 208 #2

SD 208 #3


SD 209 #1

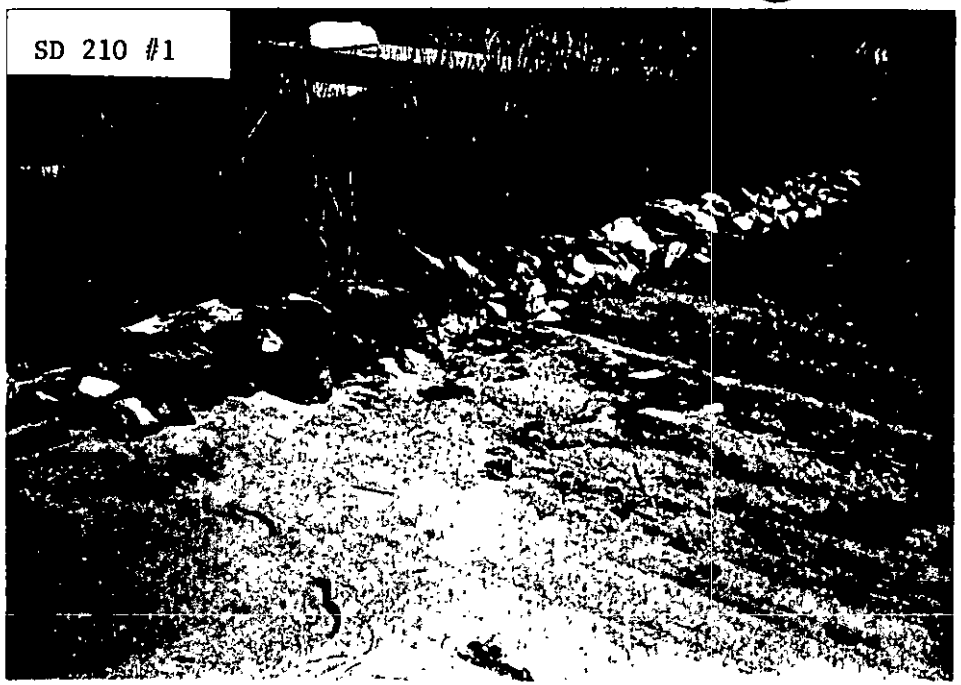
SD 210 #1


SD 211 #1


SD 212 #1


SD 213 #1


SD 214 #2


SD 214 #1


SD 215 #1

SD 216 #1


SD 217 #1

SD 217 #2


SD 217 #3

SD 217 #4

SD 218 #1



SD 219 #1



SD 219 #2

SD 220 #1



SD 221 #1

SD 222 #1

SD 223 #1

SD 224 #1

SD 225 #1



SD 225 #2

SD 226 #1



SD 227 #1

SD 227 #2

SD 228 #1

SD 228 #2

SD 228 #3

SD 229 #1

SD 229 #2




SD 230 #1


SD 230 #2


SD 230 #3


SD 231.00 #1


SD 232.00 #1

SD 234.00 #1

SD 234.00 #2



SD 234.00 #3



SD 235.00 #1

SD 236.00 #1



SD 236.00 #2



SD 236.00 #3

SD 237.00 #1



SD 238.00 #1