NOTE NO.1

BEGINNING 59°09'E 50.36' FROM SE COR. GOV'T LAND	
BEARING	DIST.
1. N80°36'E	186.00'
2. S69°09'E	18.50'
3. S33°00'E	182.81'
4. S80°00'E	125.00'

NOTE NO.2: BEGINNING APPROX. 33' SE OF NE COR. OF U.S. GOV'T PROPERTY THENCE EASTERLY THROUGH PROP. OF MARY B. LOTHROP 40' THENCE NE PARALLEL TO AND 10' FROM SE SIDE OF HOUSE 85' TO A POINT 10' FROM SE COR. OF SAID HOUSE THENCE NE ALONG N SIDE OF DRIVE 145' TO AVENUE ROAD THENCE NW ALONG W SIDE LINE OF AVE. RD. APPROX. 340' TO INTERSECTION WITH PRIVATE DRIVEWAY THENCE NE ALONG N SIDE LINE OF DRIVEWAY TO PROPERTY LINE OF CAROLINE BIGELOW THENCE N70°30'E 165'– N24°15'E 115'– N86°00'E 120'– N54°15'E 70' TO PROPERTY LINE OF CLARA COOLIDGE THENCE NE ALONG PROPERTY LINE 5' THENCE APPROX. N54°E 110' THENCE N10' THENCE E 325' TO MLW OF ATLANTIC OCEAN.

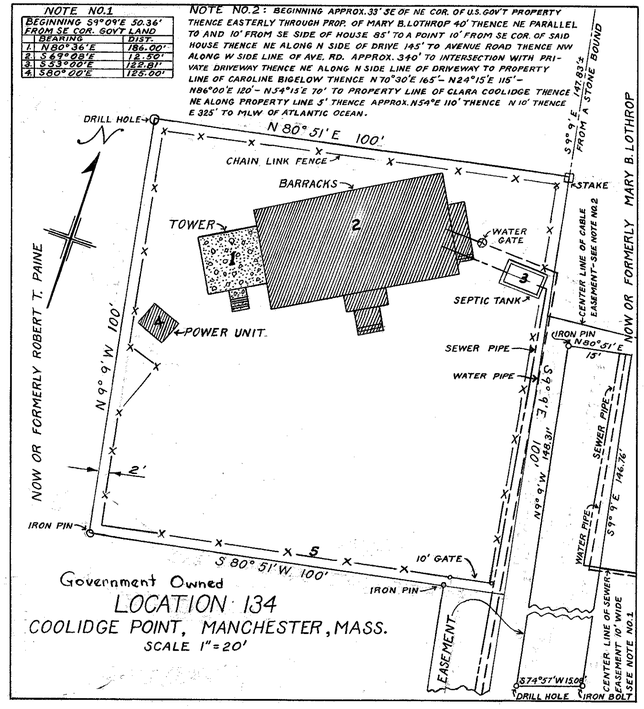

Government Owned

LOCATION 134

COOLIDGE POINT, MANCHESTER, MASS.

SCALE 1" = 20'

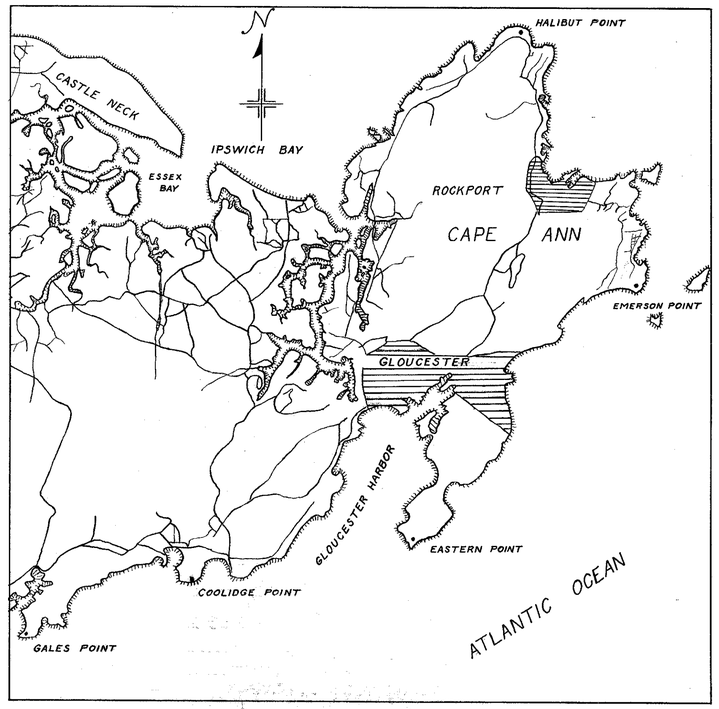

NOTE NO.1

BEARING	DIST.
BEGINNING 30' FROM NE COR.	
1. S 53° 29' 40" E	100.00'
2. N74° 26' 35" E	173.84'
3. S73° 14' 23" E	231.52'
4. N19° 04' 30" E	226.71'
5. N 39° 03' 00" E	226.91'
6. S 57° 13' 10" E	32.38'
7. S 76° 23' 40" E	134.69'
8. S 39° 01' 40" E	74.79'
9. N36° 01' 20" E	540.90'

NOTE NO.2

BEGINNING 3' FROM S COR.	
BEARING	DIST.
1. S 3° 29' 20" W	121.61'
2. S 14° 03' 28" W	168.48'
3. S 19° 15' 03" E	152.40'
4. S 39° 29' 55" E	131.40'
5. S 50° 19' 40" E	42.29'
6. S 32° 52' 55" E	94.38'
7. S 34° 10' 23" E	50.32'
8. S 45° 28' 32" E	59.31'
9. S 29° 03' 02" E	52.70'
10. S 68° 09' 05" E	108.69'
11. S 48° 38' 07" E	452.00'
12. S 67° 45' 13" E	255.00'
13. S 52° 14' 47" E	700.00'

CABLE EASEMENTS EXTEND 5' EACH SIDE OF CENTER LINE

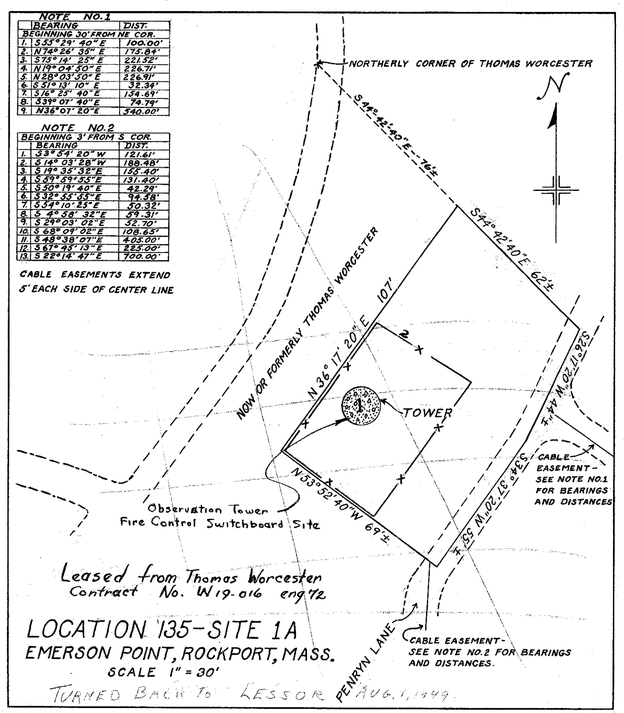

Leased from Thomas Worcester
Contract No. W19-016 eng 72

LOCATION 135-SITE 1A

EMERSON POINT, ROCKPORT, MASS.

SCALE 1" = 30'

TURNED BACK TO LESSOR AUG. 1, 1949

NOTE NO.1

BEGINNING POINT 8.5' SE FROM NW SIDE LINE OF ROAD AT NORTH BOUNDARY OF LAND OF U.S. GOV'T THENCE NE 4.5' THENCE TURNING NE AND NW ALONG WEST SIDE OF ROAD 715' TO LAND OF LOUISA B. STANWOOD – THENCE 3' FROM WEST SIDE OF ROAD ALONG SAID ROAD 118' TO LAND OF SARA K. KINKADE – THENCE CONTINUING ALONG SAID ROAD 215' TO A POINT OPPOSITE E CORNER OF LAND OF SARA K. KINKADE THENCE TURNING NE 10.5' TO A POINT ON CENTER LINE OF SAID ROAD AND OPPOSITE SOUTH CORNER OF LAND OF P.L. STACKPOLE – THENCE NE 10.5' TO A POINT 3' FROM N SIDE OF SAID ROAD THENCE ALONG N SIDE OF SAID ROAD 425' TO A POINT AT INTERSECTION OF SAID ROAD WITH ANOTHER ROAD ALONG N SIDE OF LAND OF P.L. STACKPOLE – THENCE SE ALONG NORTHERLY SIDE OF LATTER ROAD TO A POINT NEAR THE S CORNER OF LAND FORMERLY OF J. HARLESTON PARKER – THENCE NE THROUGH LAND OF P.L. STACKPOLE 175' ALONG LINE 4' SOUTH OF AND PARALLEL TO BOUNDARY OF SAID LAND WITH THAT FORMERLY OF J. HARLESTON PARKER TO A POINT THENCE TURNING AND CONTINUING NE PARALLEL TO SAME BOUNDARY 85' TO A MANHOLE THENCE CONTINUING ALONG SAME LINE TO M.L.W. OF ATLANTIC OCEAN.

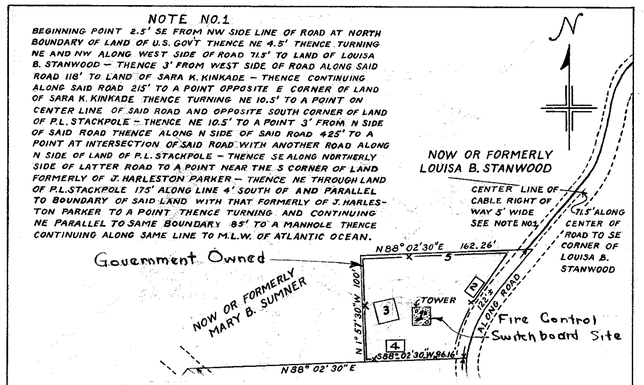

LOCATION 133A-SITE 1A

GALES POINT, MANCHESTER, MASS.

SCALE 1" = 80'

NOTE NO.1

	Bearing	Dist.
1.	S 73° 28' 00" W	112.06
2.	S 68° 08' 30" W	20.50
3.	S 35° 23' 05" W	20.00
4.	S 40° 05' 15" W	20.72
5.	S 31° 50' 00" W	32.93
6.	S 60° 46' 30" W	21.59
7.	N 13° 53' 00" W	23.86
8.	N 31° 48' 15" W	356.25
9.	RADIUS = 48.74	72.80
10.	S 72° 43' 15" W	140.21
11.	S 49° 12' 30" W	173.49
12.	S 36° 30' 15" W	369.44
13.	S 33° 13' 30" W	220.11
14.	S 46° 41' 30" W	34.53
15.	S 35° 39' 45" W	18.46

THENCE 2½' FROM AND PARALLEL TO SE SIDE HW #127 S29°30' W 100' THENCE SW ALONG HW 1230' TO TOWN LINE THENCE CONTINUING S60' THENCE N16°30' W 106' THENCE N04°20' E 260' TO MEAN LOW WATER OF OCEAN

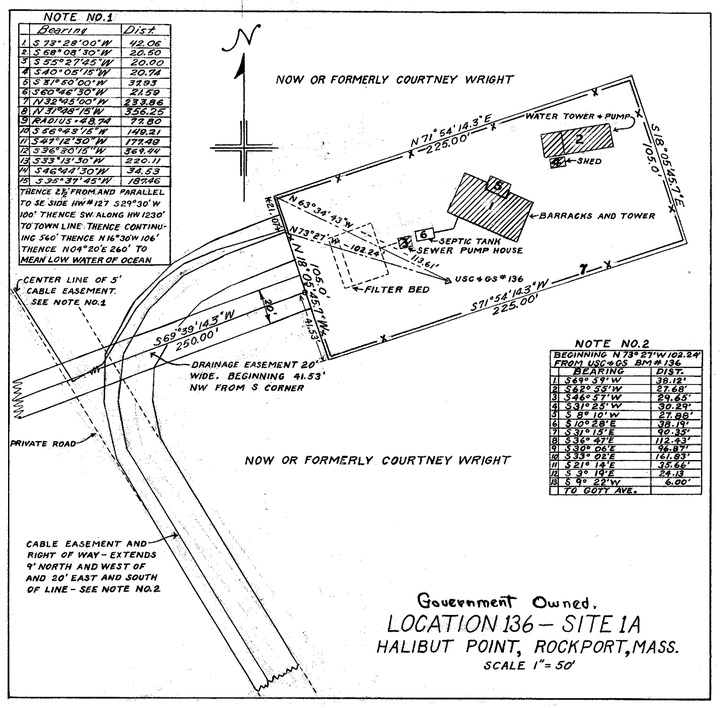

NOTE NO.2

BEGINNING N 73° 21' W 102.34' FROM USC + GS BM # 136	
BEARING	DIST.
1. S 69° 39' W	38.12'
2. S 62° 53' W	27.68'
3. S 46° 37' W	59.43'
4. S 31° 25' W	30.29'
5. S 8° 10' W	27.88'
6. S 10° 28' E	38.19'
7. S 91° 15' E	90.35'
8. S 34° 47' E	112.43'
9. S 50° 06' E	96.37'
10. S 33° 02' E	161.83'
11. S 21° 12' E	35.66'
12. S 3° 10' E	24.13
13. S 9° 22' W	6.00'
14. TO GOTT AVE.	

Government Owned.

LOCATION 136 – SITE 1A

HALIBUT POINT, ROCKPORT, MASS.

SCALE 1" = 50'

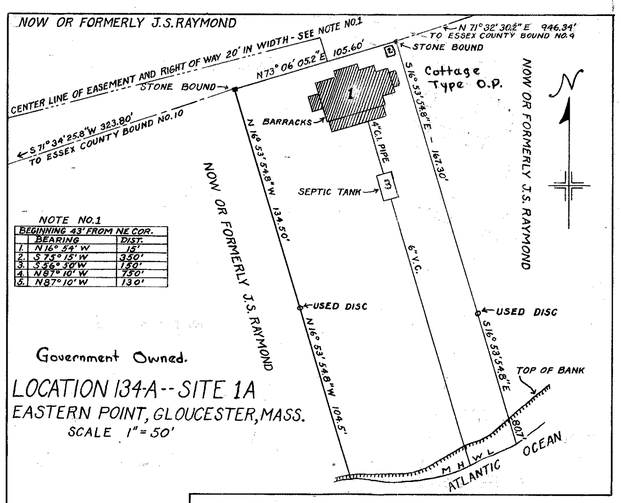

NOTE NO.1

BEGINNING 43' FROM NE COR.	
BEARING	DIST.
1. N 16° 54' W	15'
2. S 73° 15' W	250'
3. S 36° 30' W	130'
4. N 81° 10' W	130'
5. N 87° 10' W	130'

Government Owned.

LOCATION 134-A -- SITE 1A

EASTERN POINT, GLOUCESTER, MASS.

SCALE 1" = 50'

HEADQUARTERS, HARBOR DEFENSES OF BOSTON

MASTER GUNNER'S OFFICE, FT. BANKS, MASS.

DATA	APPROVED BY DIRECTION
TRC'D	
CHK'D	
FILE NO. 4134	DATE 23 MARCH, 1946.

Revised 1 July 1948

DRAWING No. 1.