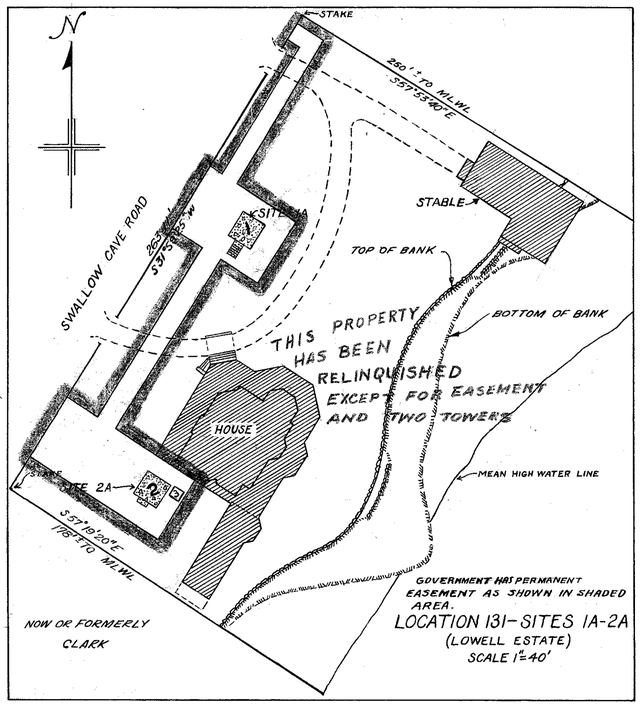

LOCATION 131-SITES 1A-2A
(LOWELL ESTATE)
SCALE 1"=40'

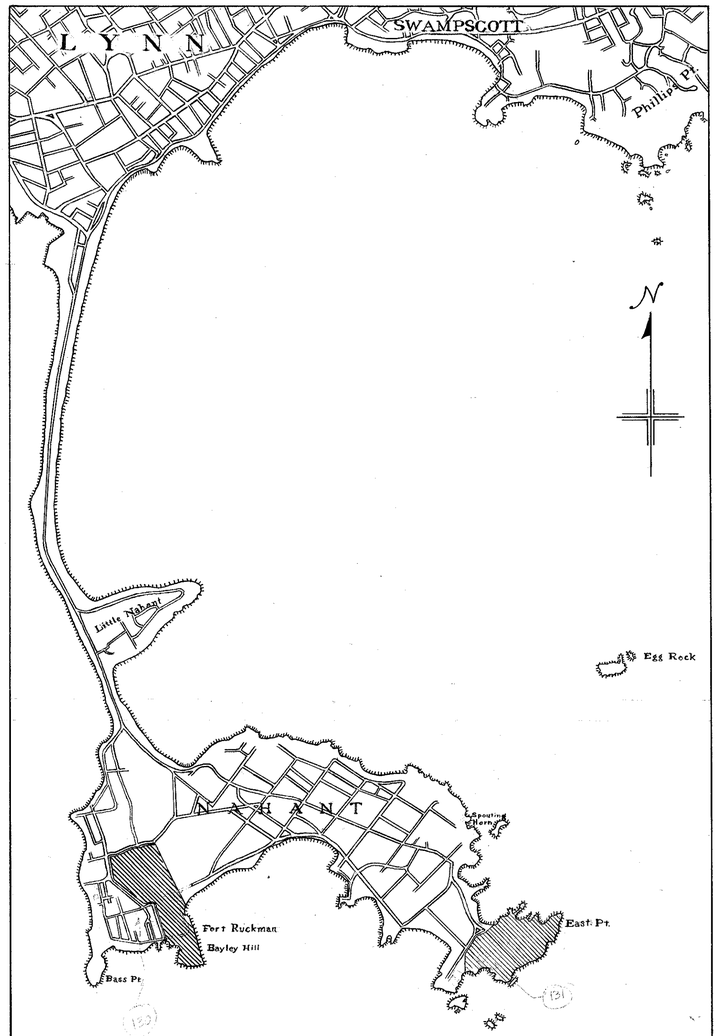

LEGEND

——— Recommended for surplus

——— Previously recommended for surplus & surplus by Disp. Form CSGSP/C2 44808 dated 11 Feb 1948 and not sold or removed

——— Recommended for retention

File No
4133

1 JUNE 1946

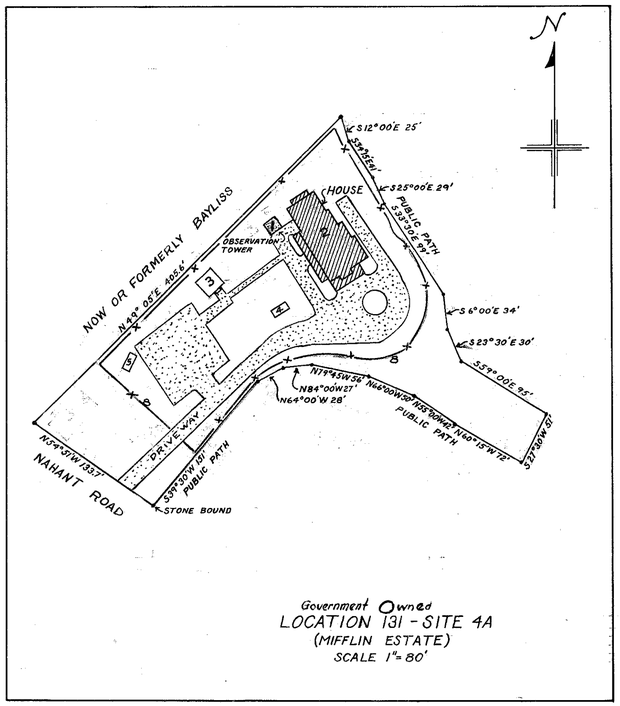

Government Owned
LOCATION 131 - SITE 4A
(MIFFLIN ESTATE)
SCALE 1"=80'

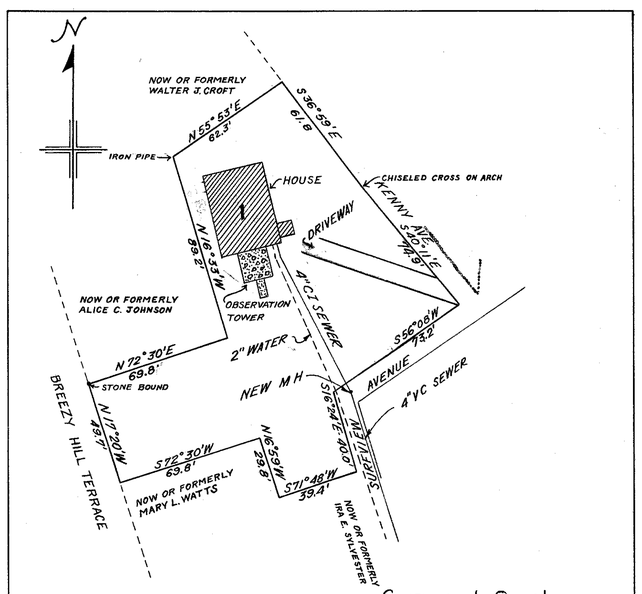

Government Owned
LOCATION 130-SITE 1A
(HARRIS ESTATE)
SCALE-1"=40'

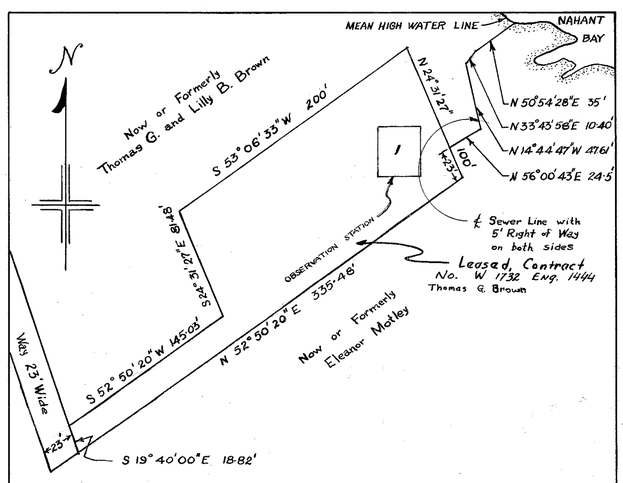

Leased Property
LOCATION 131 ~ SITE 5A
(BROWN ESTATE)
SCALE : 1"=60'

Revised 1 July 1948

DRAWING No 3

4.