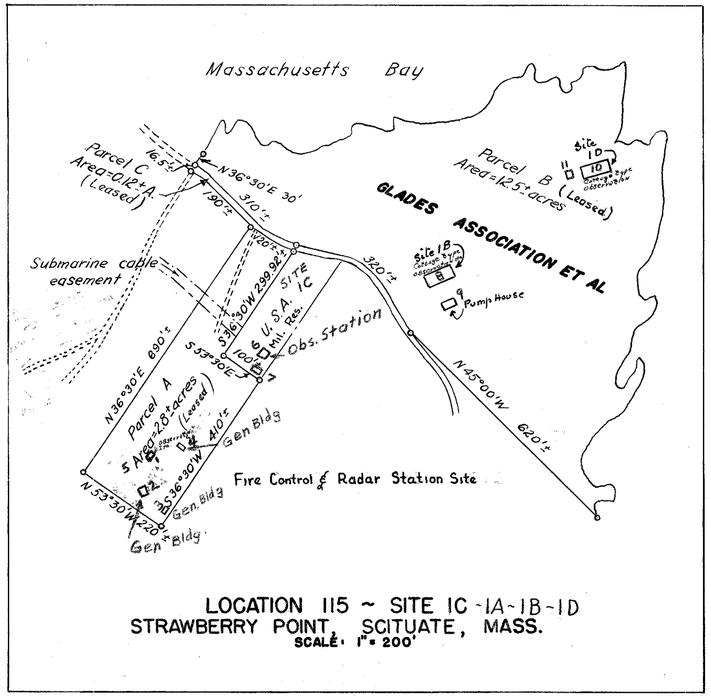

LOCATION 115 ~ SITE 1C-1A-1B-1D
STRAWBERRY POINT, SCITUATE, MASS.
SCALE: 1" = 200'

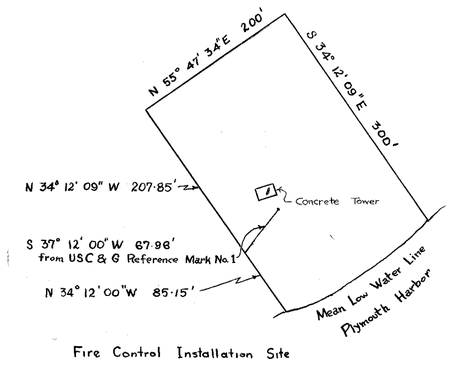

Government Owned. NAVY OR TREASURER DEPT.
LOCATION 111 ~ SITE 1-A
GURNET POINT, DUXBURY, MASS.
SCALE: 1" = 100'

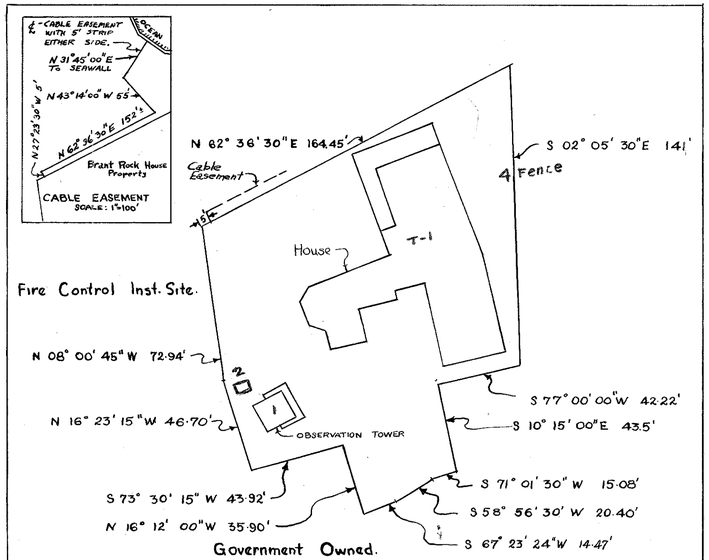

Government Owned.
LOCATION 112 ~ SITE 1A
BRANT ROCK HOUSE, MARSHFIELD, MASS.
SCALE: 1" = 40'

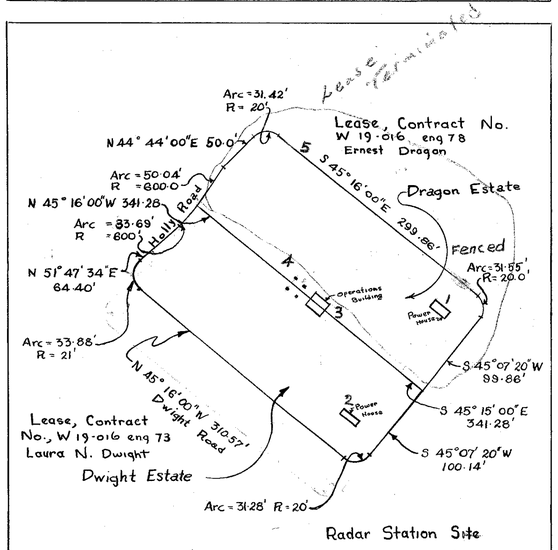

Leased Property
LOCATION 112 A ~ SITE 1A
HOLLY HILL, MARSHFIELD, MASS.
SCALE: 1" = 100'

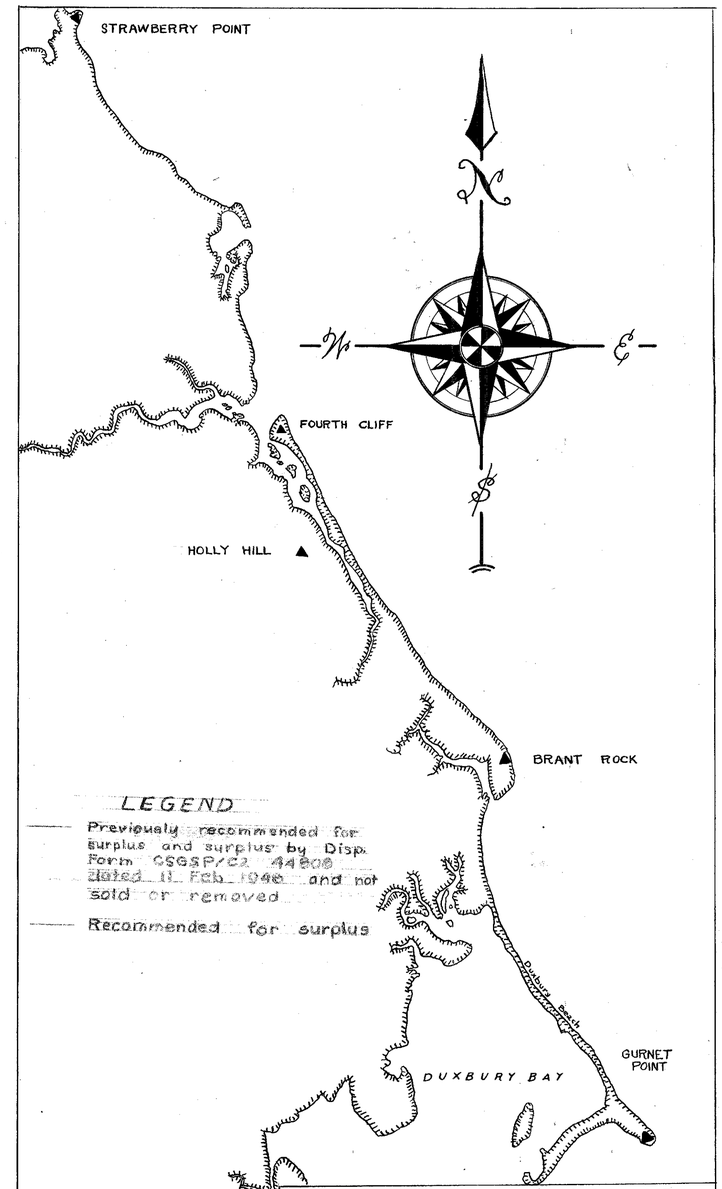

HEADQUARTERS, HARBOR DEFENSES OF BOSTON

MASTER GUNNER'S OFFICE, FT. BANKS, MASS.

DRAWN:	APPROVED:
TRACED:	
CHECKED:	ROBERT H. HAYDEN, MAJ., ARTY ENGR.
FILE NO. 4136	DATE:

Revised 9 July 1948

DRAWING No. 21