WAR DEPARTMENT

CORPS OF ENGINEERS, U. S. ARMY

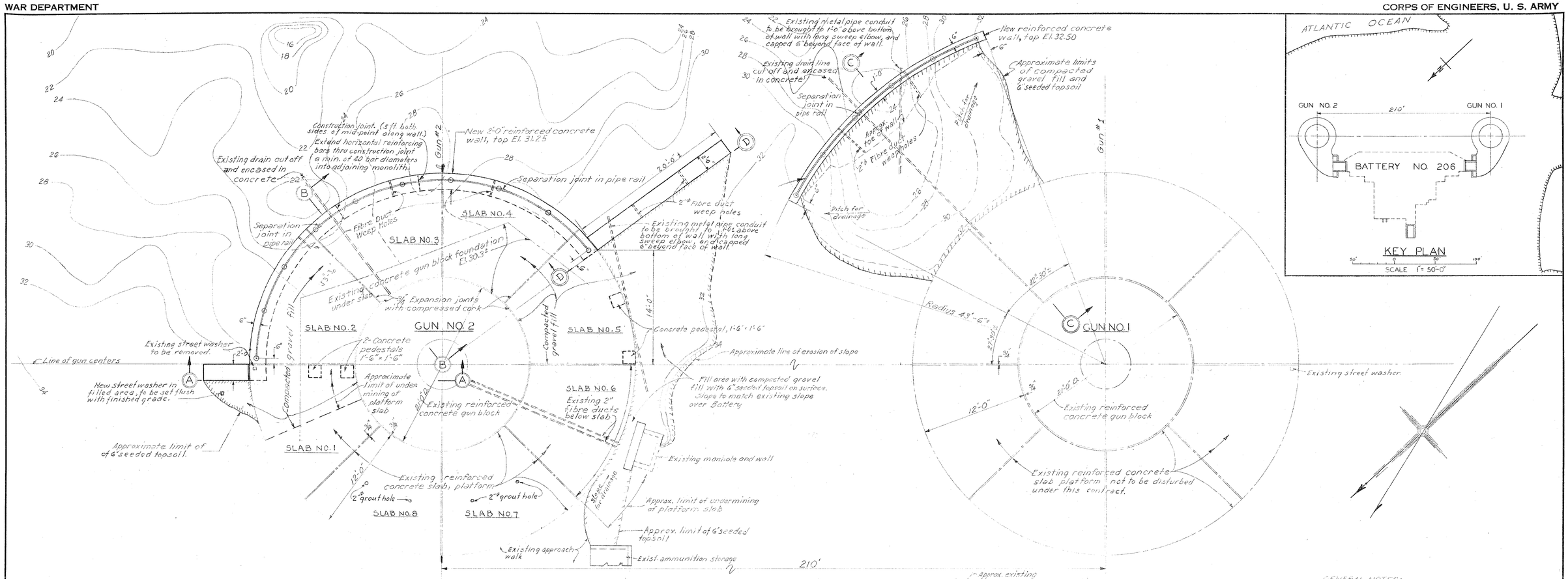

PLAN
SCALE 1" = 5'-0"

PLAN
SCALE 1" = 5'-0"

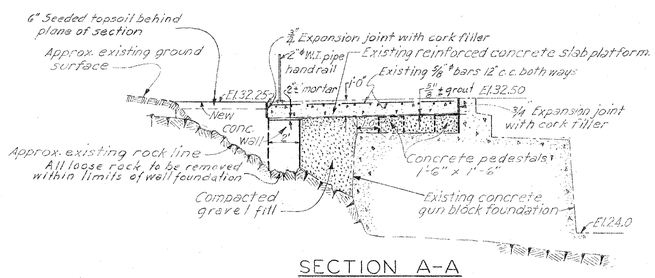

SECTION A-A
SCALE ¼" = 1'-0"

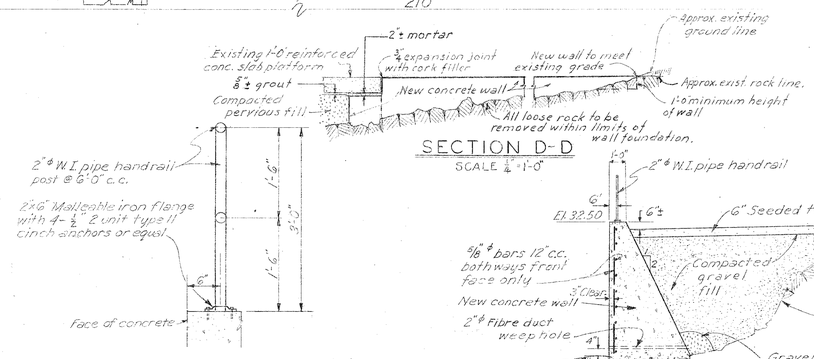

SECTION D-D
SCALE ¼" = 1'-0"

SECTION
SCALE ¼" = 1'-0"

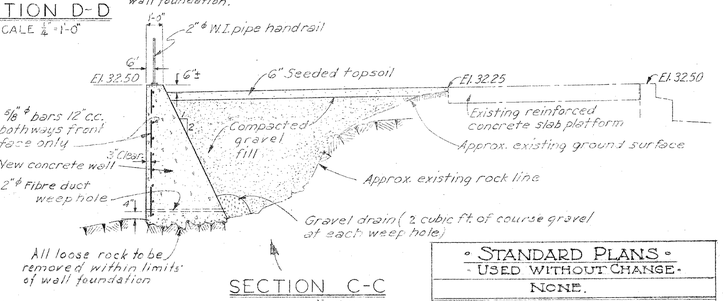

SECTION C-C
SCALE ¼" = 1'-0"

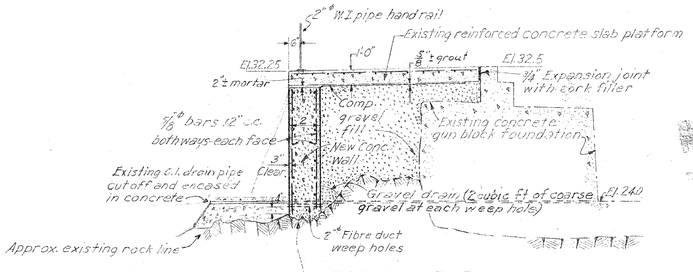

SECTION B-B
SCALE ¼" = 1'-0"

Note: Reinforcing shown is typical for all new walls at gun No. 2.

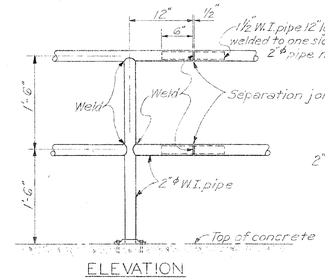

ELEVATION

DETAILS OF HAND RAIL
SCALE 1" = 1'-0"

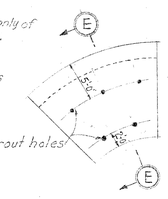

TYPICAL PLAN FOR GROUTING UNDER SLABS NOS. 1 TO 6 INCLUSIVE

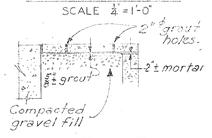

SECTION E-E
SCALE ⅛" = 1'-0"

GENERAL NOTES:

Topography is drawn from survey made by U.S. Engineer Office, Boston, Mass., 28 Jan., 1946

All elevations are in feet and refer to the plane of Mean Low Water.

See U.S.E.D. drawing File No. 206/7 for details of gun block and firing platform.

The approximate location and elevation of weep holes are shown; exact location and elevation to be determined in the field by the contracting officer to suit topography.

The exact limits of grading and topsoiling to be determined in the field by the contracting officer.

New compressed cork filler to be placed in expansion joints as follows (Platform, Gun No. 2 only)

a.) Between replaced slabs.
b.) Between replaced slabs and gun block.
c.) Between replaced slabs and undisturbed slabs.

LEGEND

30 Approximate existing surface contour

TRANSFER DRAWINGS

• STANDARD PLANS •
- USED WITHOUT CHANGE -
NONE.

WORK COMPLETED BY:
JOB NO: H.D. OF BOSTON
& D.C. N.E.D. 6 F3C-1.

• CONFIDENTIAL •

CLASSIFICATION (changed) BY AUTHORITY OF

HARBOR DEFENSES OF BOSTON
BATTERY NO. 206.
• GUN EMPLACEMENT REPAIRS •

U. S. ENGINEER OFFICE, BOSTON, MASS.

SCALE AS SHOWN
MARCH 1946.

NO.	CHARACTER	DATE	BY
1.	Final Field Revisions:	6-23-49	AWP.

REVISIONS

APPROVAL RECOMMENDED:
CHIEF ENGINEERING DIVISION

SUBMITTED:
CHIEF DESIGN SECTION, PR. ENGINEER

ENGINEER

DES. BY
DR. BY F.T.Q.
TR. BY
CH. BY

APPROVED:
COLONEL, CORPS OF ENGINEERS
DISTRICT ENGINEER

FILE NO. 4-8-3-16

BOSTON BLUE PRINT CO., BOSTON Z-465A—1000—3-48