U.S. Coast and Geodetic Survey
F.M. Thorn Superintendent

East & West Chop
Martha's Vineyard Island
Massachusetts

Surveyed
1886
1/10.000

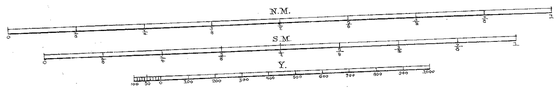

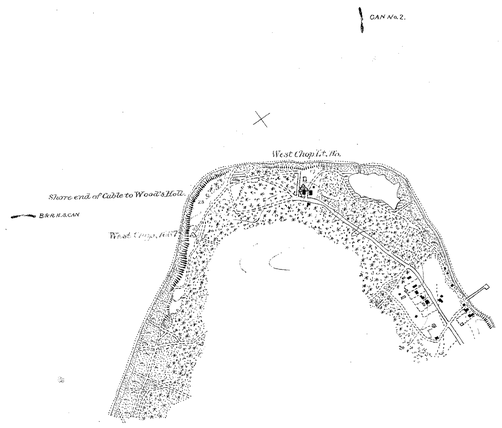

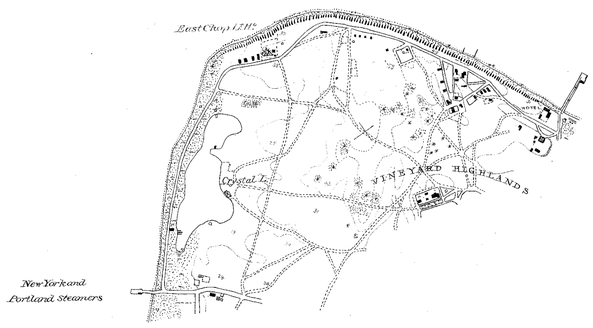

Note.
The curves of equal elevation are given for every 20 feet difference of level. The intermediate forms are shown by dotted curves.

U.S. Coast and Geodetic Survey Office
Washington, D.C. Nov. 31 1888.

Traced from the Original for W.R. Livermore Major of Engr.
by H.J. Schneider

B.A. Colonna
Assistant in Charge of Office & Topography.

U. S. ENGINEER OFFICE,
PROVIDENCE, R. I.
NUMBER VH-104 SHEET
CASE DRAWER

104

1886

MARTHA'S VINEYARD
E. & W. CHOPS.

V.H.
1886